

INDEX TO SHEETS

SHEET NO.	DESCRIPTION
1	TITLE SHEET AND LAYOUT MAP
2-2a	TYPICAL SECTIONS AND DETAILS
3	SUMMARY SHEET
4-4c	PLAN SHEETS - W. CHURCH STREET
5-5b	PLAN SHEETS - CORBIN ROAD
6	PLAN SHEETS - MOONEY AVENUE
7-7h	PLAN SHEETS - E. & W. COLEMAN AVENUE
8-8b	PLAN SHEETS - J.W. DAVIS DRIVE

SPECIAL DETAILS

201	COLLAR DETAIL
202	CB- ADJUST

STANDARD PLANS

301-302	BM-01	08-22-07
303	CB-01	11-02-00
304	DW-01	04-16-12
305	DW-02	04-16-12
306-307	EC-01	10-01-08
308-311	PED-01	12-07-11
312	PM-08	09-18-17
313	TTC-10	03-12-13

TOTAL SHEETS: 39

HAMMOND CORRIDORS TRAFFIC DATA:

STREET	ADI
W. CHURCH ST.	9604
CORBIN RD.	4012
MOONEY AVE.	N/A
E. COLEMAN AVE.	3421
W. COLEMAN AVE.	3304
J.W. DAVIS DR.	1954

DATE	REVISION	DATE	RECOMMENDED	DATE	APPROVED

SCHEDULE OF REVISIONS

TYPE OF CONSTRUCTION

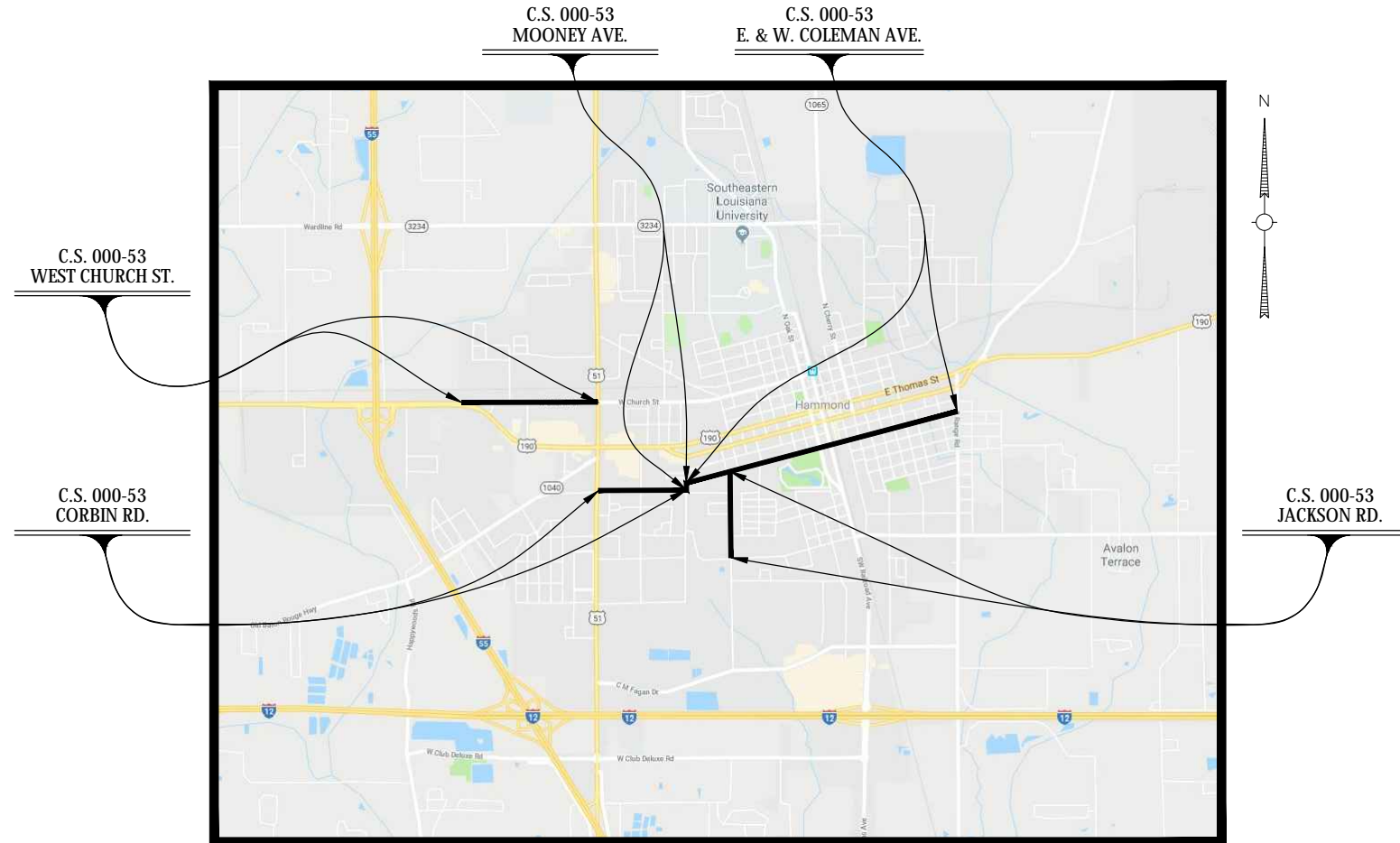
SIDEWALKS, GRADING, DRAINAGE STRUCTURES, CONCRETE CURB AND RELATED WORK.

STATE OF LOUISIANA DEPARTMENT OF TRANSPORTATION AND DEVELOPMENT

PLANS OF PROPOSED ENHANCEMENT PROJECT

FEDERAL PROJECT _____
STATE PROJECT _____

HAMMOND CORRIDORS TANGIPAHOA PARISH

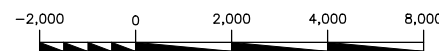


SURVEY

HORIZONTAL CONTROL:
LOUISIANA STATE PLANE COORDINATES
ZONE (LA SOUTH 1702)(NAD 83)
(EPOCH 12/01/2016)

LAYOUT MAP

SCALE: 1 INCH = 2,000



SCALES

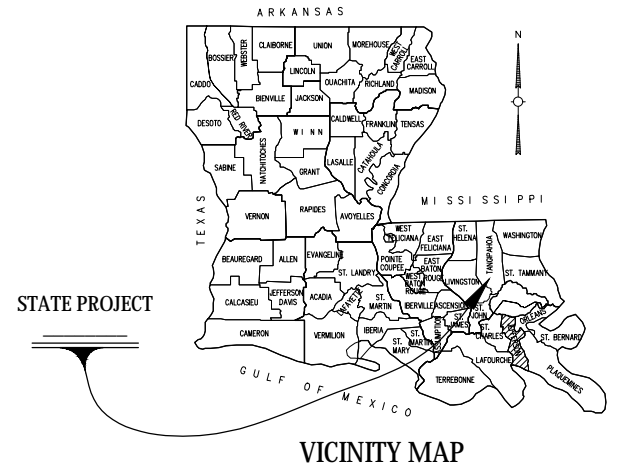
PLAN VIEW 1"=20'

STANDARD SPECIFICATIONS

THE 2016 EDITION OF THE LOUISIANA DOTD STANDARD SPECIFICATIONS FOR ROADS AND BRIDGES, AS AMENDED BY THE PROJECT SPECIFICATIONS, SHALL GOVERN.

**CONCEPTUAL PLAN
SUBMITTAL**

STATE PROJECT



VICINITY MAP

PLANS PREPARED AND APPROVED BY

DIGITAL ENGINEERING & IMAGING, INC.

DATE _____

APPROVED

PETE PANEPINTO,
MAYOR, CITY OF HAMMOND

DATE _____

APPROVED

DOTD CHIEF ENGINEER

DATE _____

SHEET NUMBER 1

TANGIPAHOA PARISH CONTROL SECTION 000-53 STATE PROJECT H-XXXXXX

DESIGNED CHECKED DGL FTL
DETAILED CHECKED DRW FTL
SERIES NUMBER

CONCEPTUAL PLANS
REVISION OR CHANGE ORDER DESCRIPTION
NO. DATE BY



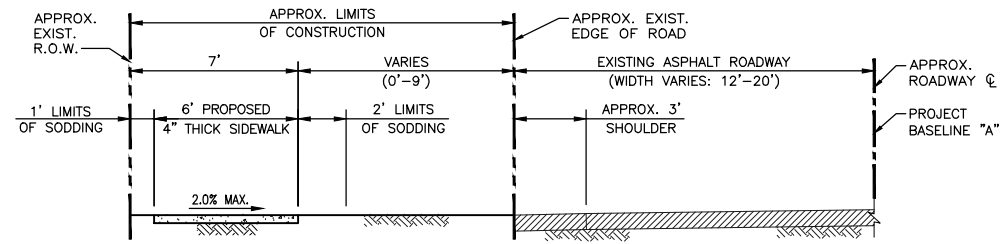
TITLE SHEET AND LAYOUT MAP
HAMMOND CORRIDORS



GENERAL NOTES:

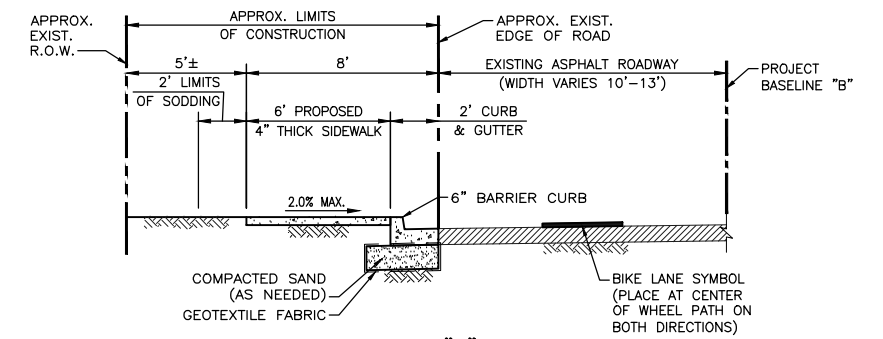
- CONTRACTOR SHALL PROTECT ADJACENT PROPERTY AND IMPROVEMENTS FROM DAMAGE AND REPLACE ANY PORTIONS DAMAGED THROUGH HIS OPERATION AT HIS OWN COST.
- CONTRACTOR SHALL GET ALL NECESSARY APPROVALS INVOLVING TREE TRIMMING OR TREE REMOVAL IN ACCORDANCE WITH CITY OF HAMMOND COMPREHENSIVE LAND USE REGULATIONS.
- PROTECT ALL EXISTING TREES, PLANTING AND LAWNS FROM DAMAGE. ALL STREET SIGNS, FENCES, SHRUBBERY, MAILBOXES, ETC. RELOCATED DURING CONSTRUCTION SHALL BE RETURNED TO THEIR ORIGINAL LOCATION AND IN ORIGINAL CONDITIONS.
- APPARENT RIGHT OF WAY AND/OR SERVITUDES SHOWN ARE THE LIMIT OF CONSTRUCTION, UNLESS OTHERWISE NOTED ON PLANS.
- EXISTING UTILITY LOCATIONS SHOWN ON THE PLANS ARE APPROXIMATE. CONTRACTOR SHALL MAKE PROVISIONS TO PROTECT EXISTING UTILITIES WHEN EXCAVATING IN THESE AREAS SO AS NOT TO DAMAGE OR DISRUPT THESE UTILITIES. CONTRACTOR SHALL VERIFY LOCATION OF UTILITIES PRIOR TO EXCAVATION.
- CONTRACTOR SHALL REGRADE ALL AREAS AFFECTED BY CONSTRUCTION TO PROVIDE POSITIVE DRAINAGE. IF CONTRACTOR DETERMINES THAT ANY AREAS AFFECTED BY CONSTRUCTION CANNOT BE REGRADED TO DRAIN, CONTRACTOR SHALL INFORM THE PROJECT ENGINEER.
- ALL GRASS AREAS AFFECTED BY CONSTRUCTION OUTSIDE THE SODDING LIMITS SHOWN ON SHEET 2 SHALL BE SEEDED AND FERTILIZED. WATER AREA IMMEDIATE AND MAINTAIN THROUGHOUT PROJECT.
- CONTRACTOR SHALL GIVE THOSE AFFECTED BY CONSTRUCTION 72 HOURS NOTICE PRIOR TO DISRUPTION OF DRIVEWAYS AND ROADWAYS. DRIVEWAYS AND ROADWAYS SHALL NOT REMAIN CLOSED OVERNIGHT. CONTRACTOR SHALL KEEP DRIVEWAYS IN USEABLE CONDITION.
- CONTRACTOR SHALL CONTACT THE UTILITY COMPANIES OR DEPARTMENTS LISTED BELOW AND LOCATE UNDERGROUND UTILITIES PRIOR TO THE COMMENCEMENT OF CONSTRUCTION. IT IS THE CONTRACTOR'S RESPONSIBILITY TO DETERMINE IF THERE ARE ANY OTHER UTILITIES IN THE AREA AND TO CONTACT THE APPROPRIATE UTILITIES:

CITY OF HAMMOND, STREETS.	985-277-5955 - ROBERT MORGAN
CITY OF HAMMOND, WATER & SEWER	985-277-5962 - GUY PALERMO
GAS	XXX-XXX-XXXX -
ELECTRIC	XXX-XXX-XXXX -
CABLE	XXX-XXX-XXXX -
LA. ONE CALL	1-800-272-3020
- CONTRACTOR SHALL BRACE POWER POLES ADJACENT TO EXCAVATION. BRACING SHALL REMAIN IN PLACE AFTER BACKFILLING UNTIL COMPACTION STANDARDS HAVE BEEN MET. COMPLETE WORK PROMPTLY ONCE EXCAVATION HAS BEGUN ADJACENT TO POLES.
- VERIFY THE LOCATION OF ANY EXISTING SIGNS TO BE RELOCATED IN FIELD WITH OWNER'S PROJECT REPRESENTATIVE.
- CONTRACTOR SHALL COORDINATE AND PAY FOR THE DE-ENERGIZING AND RE-ENERGIZING OF POWER LINES FOR CONSTRUCTION PURPOSES AS REQUIRED BY LOCAL, STATE AND FEDERAL AGENCIES.
- ALL SIDEWALKS AND PATHWAYS THAT TIE INTO AN EXISTING ROAD SHALL BE FLUSH WITH THE ROAD AND MET ADA REQUIREMENTS FOR HANDICAP RAMPS.



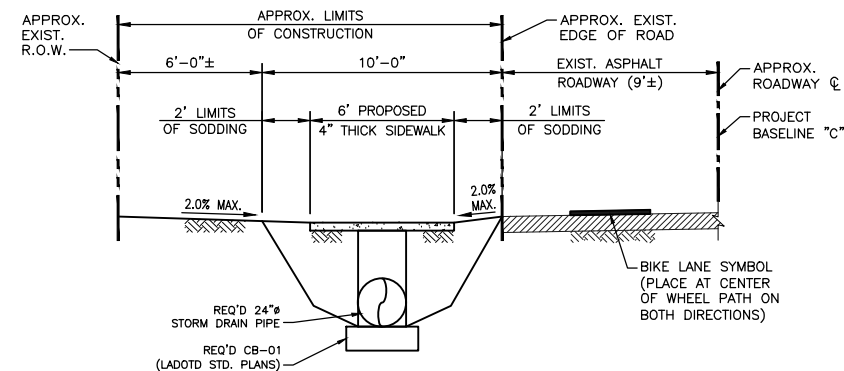
APPLIES TO BASELINE "A", W. CHURCH ST.
STA. 100+18.00 TO STA. 133+91.00
(SEE PLAN FOR LOCATIONS)

TYPICAL SECTION
SCALE: 1/4"=1'-0"



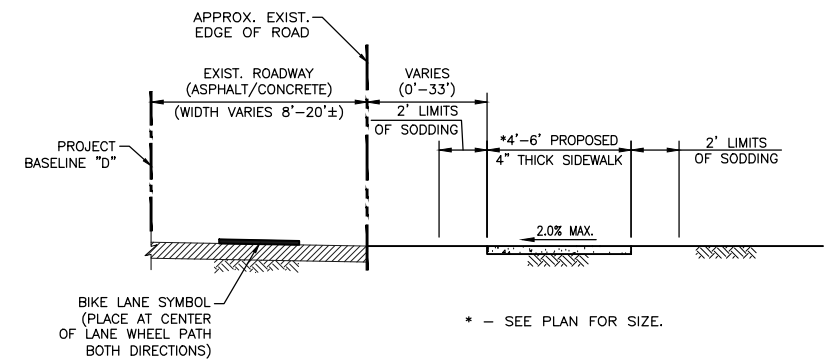
APPLIES TO BASELINE "B", CORBIN RD.
STA. 202+03.00 TO STA. 227+80.00
(SEE PLAN FOR LOCATIONS)

TYPICAL SECTION
SCALE: 1/4"=1'-0"



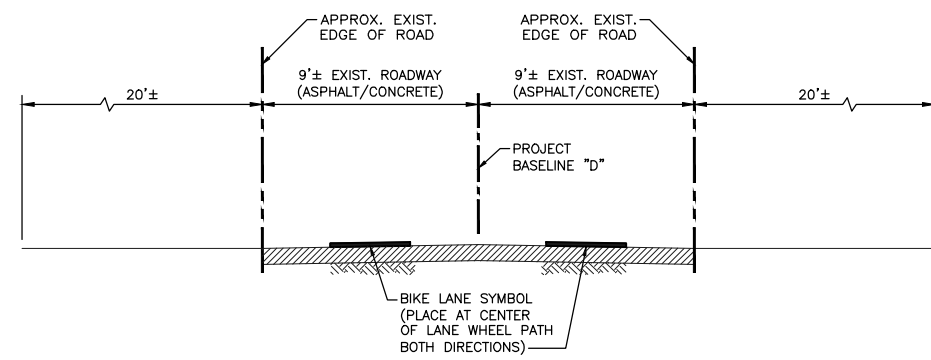
APPLIES TO BASELINE "C", MOONEY AVE.
STA. 300+15.00 TO STA. 302+84.00
(SEE PLAN FOR LOCATIONS)

TYPICAL SECTION
SCALE: 1/4"=1'-0"



APPLIES TO BASELINE "D", EAST & WEST COLEMAN AVE.
STA. 400+16.00 TO STA. 483+63.00
(SEE PLAN FOR LOCATIONS)

TYPICAL SECTION
SCALE: 1/4"=1'-0"

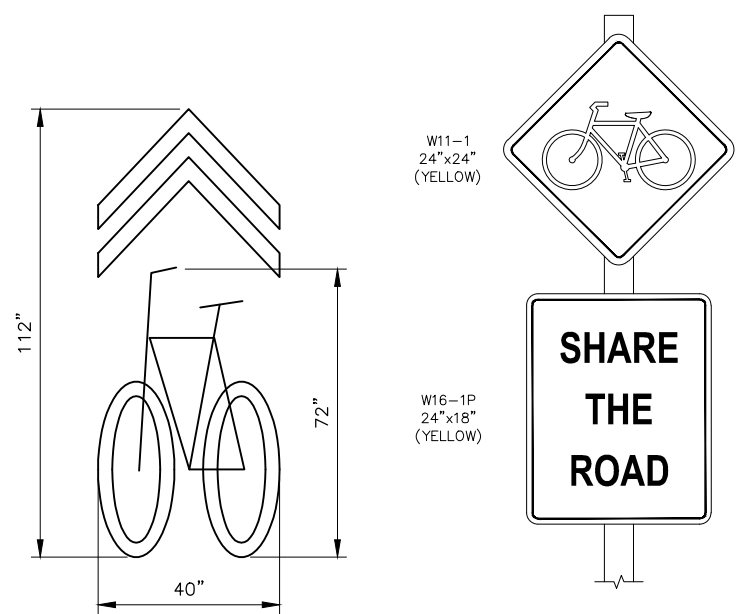


APPLIES TO BASELINE "E", J.W. DAVIS DR.
STA. 500+00.00 TO STA. 526+70.00
(SEE PLAN FOR LOCATIONS)

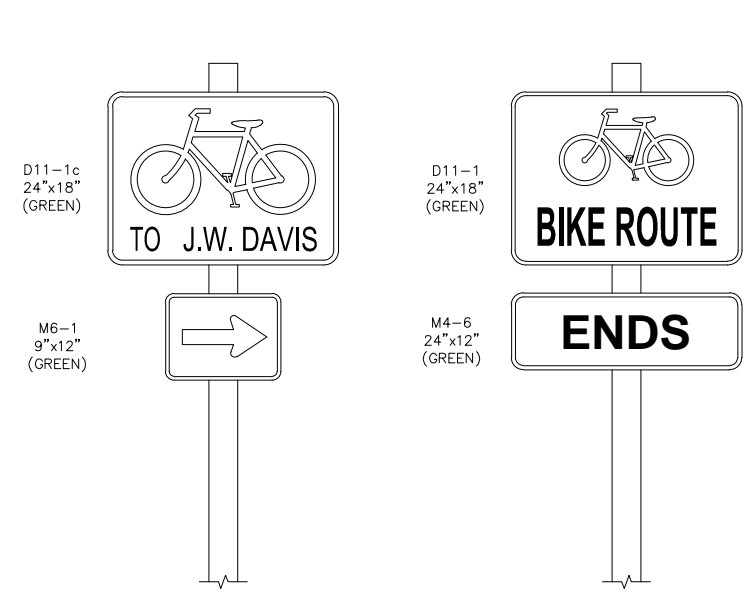
TYPICAL SECTION
SCALE: 1/4"=1'-0"

DWG PATH: S:\642\RPC\442-1519\CAD\2_Typical Sections & Details
 DWG NAME: 2_Typical Sections & Details
 LAYOUT TAB: 2
 DATE OF PLOT: Thursday, May 03, 2018 @ 4:45pm

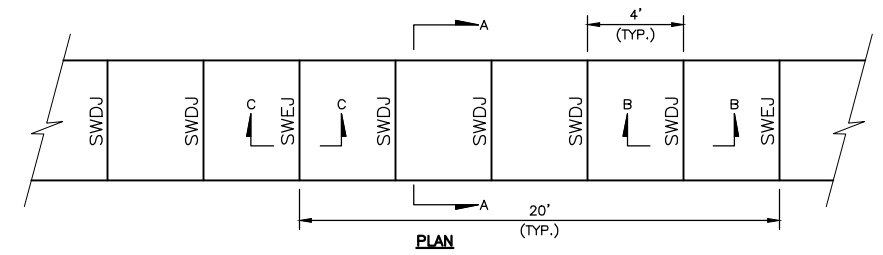

SHEET NUMBER	2
TANGIPAHOA PARISH	CONTROL SECTION
000-53	826-46, 826-47
STATE PROJECT	H-XXXXXX
DESIGNED	DGL
CHECKED	FTL
DETAILED	DRW
CHECKED	FTL
SERIES NUMBER	BY
CONCEPTUAL PLANS	
TYPICAL SECTIONS AND DETAILS	REVISION OR CHANGE ORDER DESCRIPTION
HAMMOND CORRIDORS	
807 W. BERKSHIRE AVE. STE. 300 METairie, LA 70005 PH: 8241-884128	



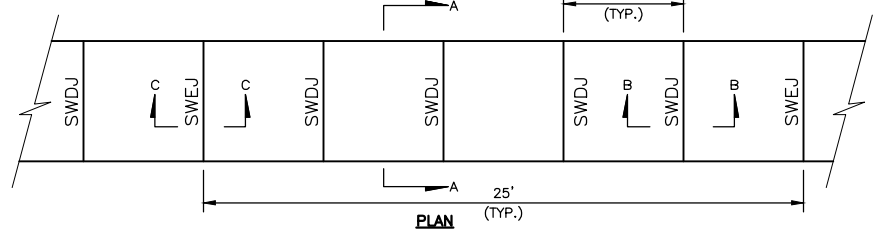
BIKE LANE SYMBOL DETAIL
 N.T.S.



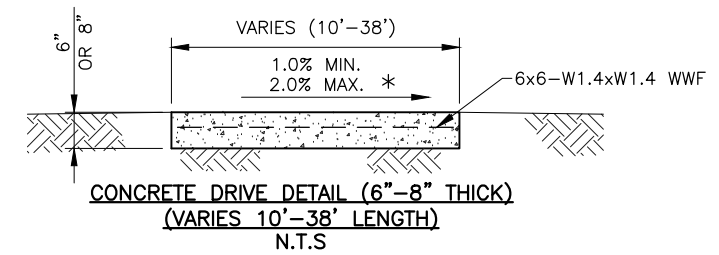
STREET SIGN DETAILS
 N.T.S.



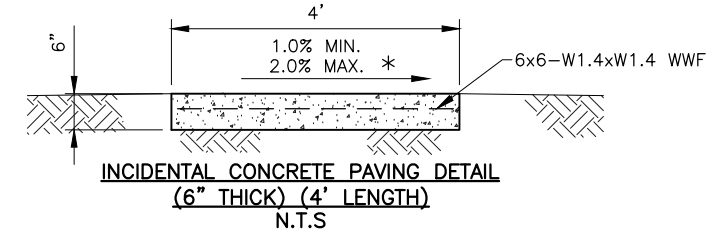
4' WIDE CONCRETE WALK DETAIL
 SCALE: 1/4" = 1'-0"



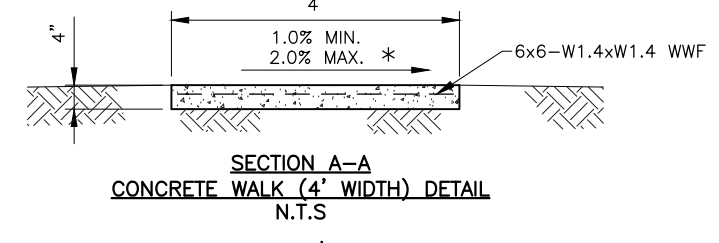
5' WIDE CONCRETE WALK DETAIL
 SCALE: 1/4" = 1'-0"



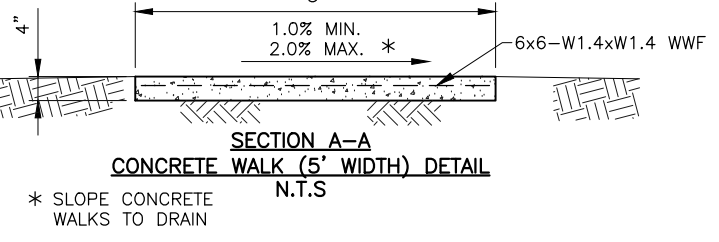
CONCRETE DRIVE DETAIL (6"-8" THICK)
 (VARIES 10'-38' LENGTH)
 N.T.S.



INCIDENTAL CONCRETE PAVING DETAIL
 (6" THICK) (4' LENGTH)
 N.T.S.

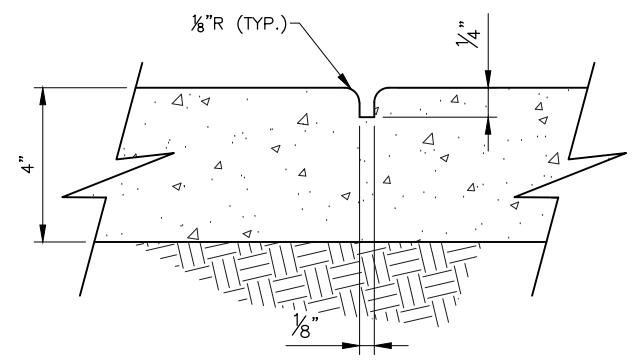


SECTION A-A
 CONCRETE WALK (4' WIDTH) DETAIL
 N.T.S.

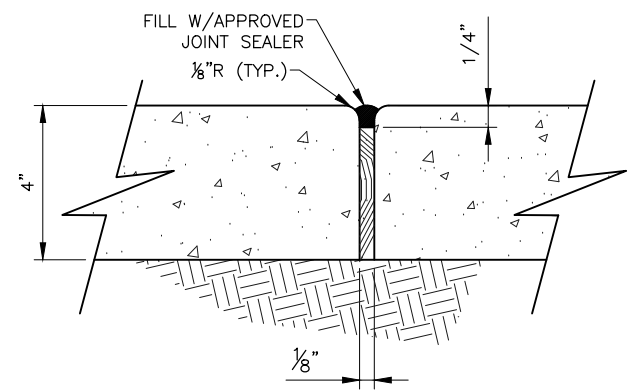


SECTION A-A
 CONCRETE WALK (5' WIDTH) DETAIL
 N.T.S.

* SLOPE CONCRETE WALKS TO DRAIN



SECTION B-B
 TYPICAL SIDEWALK CONSTRUCTION JOINT
 (4' & 5' WIDTH)
 N.T.S.



SECTION C-C
 TYPICAL SIDEWALK EXPANSION JOINT
 (4' & 5' WIDTH)
 N.T.S.

NOTES:

1. ALL NEW CONC. SIDEWALK TO BE REMOVED AND REPLACED SHALL BE DONE SO TO THE NEAREST CONSTRUCTION JOINT IF WITHIN FOUR FEET OF DESIGN LIMITS. IF NEAREST CONSTRUCTION JOINT IS OUTSIDE OF FOUR FEET PAST DESIGN LIMITS, FULL DEPTH SAWCUT SHALL BE PERFORMED TO ENSURE A CLEAN TIE-IN.
2. SEE PLANS FOR LOCATIONS AND USAGE OF RESPECTIVE DETAILS.
3. THE CONTRACTOR IS RESPONSIBLE FOR CONTACTING "LA ONE CALL" 48 HOURS PRIOR TO CONSTRUCTION, 1-800-272-3020.
4. AT DRIVEWAY WITH SINGLE ACCESS, THE CONTRACTOR SHALL NOTIFY RESIDENT OR BUSINESS OF DRIVE CLOSURE 48 HOURS IN ADVANCE.

DATE of PLOT: Thursday, May 03, 2018 @ 4:45pm

LAYOUT TAB: 2a

DWG PATH: S:\642\RPC\442-1519\CAD\2_Typical Sections & Details

W. CHURCH ST - SUMMARY OF ESTIMATED QUANTITIES (C.S. 000-53)			
ITEM	DESCRIPTION	UNIT	TOTAL QUANTITIES
202-01-00100	Removal of Structures and Obstructions	LUMP	1
202-02-06100	Removal of Concrete Walks and Drives	SQYD	0
202-02-06140	Removal of Curbs (Concrete)	LNFT	0
203-05-00100	Excavation and Embankment	LUMP	1
204-02-00100	Temporary Hay Bales	EACH	40
204-06-00100	Temporary Silt Fencing	LNFT	3510
701-03-01020	Storm Drain Pipe (18" RCP/PP)	LNFT	0
701-03-01040	Storm Drain Pipe (24" RCP/PP)	LNFT	0
702-03-00100	Catch Basins (CB-01)	EACH	0
702-04-00200	Adjusting Catch Basins	EACH	10
706-01-00100	Concrete Walk (4" Thick)	SQYD	1805.5
706-02-00200	Concrete Drive (6" Thick)	SQYD	0.0
706-02-00200	Concrete Drive (8" Thick)	SQYD	606.3
706-03-00300	Incidental Concrete Paving (6" Thick)	SQYD	0.0
706-04-00100	Handicapped Curb Ramps	EACH	0
707-03-00100	Combination Concrete Curb and Gutter	LNFT	0
711-04-00100	Geotextile Fabric	SQYD	0
713-01-00100	Temporary Signs and Barricades	LUMP	1
714-01-00600	Slab Sodding (St. Augustine)	SQYD	780
726-01-00100	Bedding Material	CUYD	0
727-01-00100	Mobilization	LUMP	1
729-01-00100	Sign (Type A)	SQFT	0
729-22-00100	Square Tubing Post with 2-1/4" Anchor	EACH	0
732-04-02000	Plastic Pavement Legends and Symbols (Bicycle)	EACH	0.0
740-01-00100	Construction Layout	LUMP	1
806-01-00100	Deformed Reinforcing Steel	LB	0
NS-201-00001	Tree and Stump Removal (Under 36" - 36" Diameter)	EACH	0
NS-ENH-03020	Channel Drain	EACH	7
NS-ENH-19140	Special Condition Paving Under Trees	SQFT	0
NS-MSC-00080	Detectable Warning System Retrofit for Curb Ramps	EACH	0
NS-MSC-00120	Drainage Structure	EACH	10


COLEMAN AVE. - SUMMARY OF ESTIMATED QUANTITIES (C.S. 000-53)			
ITEM	DESCRIPTION	UNIT	TOTAL QUANTITIES
202-01-00100	Removal of Structures and Obstructions	LUMP	1
202-02-06100	Removal of Concrete Walks and Drives	SQYD	47
202-02-06140	Removal of Curbs (Concrete)	LNFT	0
203-05-00100	Excavation and Embankment	LUMP	1
204-02-00100	Temporary Hay Bales	EACH	64
204-06-00100	Temporary Silt Fencing	LNFT	3703
701-03-01020	Storm Drain Pipe (18" RCP/PP)	LNFT	586
701-03-01040	Storm Drain Pipe (24" RCP/PP)	LNFT	0
702-03-00100	Catch Basins (CB-01)	EACH	12
702-04-00200	Adjusting Catch Basins	EACH	0
706-01-00100	Concrete Walk (4" Thick)	SQYD	1374.8
706-02-00200	Concrete Drive (6" Thick)	SQYD	339.6
706-02-00200	Concrete Drive (8" Thick)	SQYD	311.7
706-03-00300	Incidental Concrete Paving (6" Thick)	SQYD	57.4
706-04-00100	Handicapped Curb Ramps	EACH	20
707-03-00100	Combination Concrete Curb and Gutter	LNFT	0
711-04-00100	Geotextile Fabric	SQYD	0
713-01-00100	Temporary Signs and Barricades	LUMP	1
714-01-00600	Slab Sodding (St. Augustine)	SQYD	1339
726-01-00100	Bedding Material	CUYD	74.34
727-01-00100	Mobilization	LUMP	1
729-01-00100	Sign (Type A)	SQFT	143.42
729-22-00100	Square Tubing Post with 2-1/4" Anchor	EACH	28
732-04-02000	Plastic Pavement Legends and Symbols (Bicycle)	EACH	77.0
740-01-00100	Construction Layout	LUMP	1
806-01-00100	Deformed Reinforcing Steel	LB	0
NS-201-00001	Tree and Stump Removal (Under 36" - 36" Diameter)	EACH	6
NS-ENH-03020	Channel Drain	EACH	0
NS-ENH-19140	Special Condition Paving Under Trees	SQFT	0
NS-MSC-00080	Detectable Warning System Retrofit for Curb Ramps	EACH	30
NS-MSC-00120	Drainage Structure	EACH	6

CORBIN RD - SUMMARY OF ESTIMATED QUANTITIES (C.S. 000-53)			
ITEM	DESCRIPTION	UNIT	TOTAL QUANTITIES
202-01-00100	Removal of Structures and Obstructions	LUMP	1
202-02-06100	Removal of Concrete Walks and Drives	SQYD	2052
202-02-06140	Removal of Curbs (Concrete)	LNFT	2453
203-05-00100	Excavation and Embankment	LUMP	1
204-02-00100	Temporary Hay Bales	EACH	32
204-06-00100	Temporary Silt Fencing	LNFT	2600
701-03-01020	Storm Drain Pipe (18" RCP/PP)	LNFT	0
701-03-01040	Storm Drain Pipe (24" RCP/PP)	LNFT	0
702-03-00100	Catch Basins (CB-01)	EACH	0
702-04-00200	Adjusting Catch Basins	EACH	8
706-01-00100	Concrete Walk (4" Thick)	SQYD	1560.6
706-02-00200	Concrete Drive (6" Thick)	SQYD	0.0
706-02-00200	Concrete Drive (8" Thick)	SQYD	207.0
706-03-00300	Incidental Concrete Paving (6" Thick)	SQYD	0.0
706-04-00100	Handicapped Curb Ramps	EACH	4
707-03-00100	Combination Concrete Curb and Gutter	LNFT	2364
711-04-00100	Geotextile Fabric	SQYD	0
713-01-00100	Temporary Signs and Barricades	LUMP	1
714-01-00600	Slab Sodding (St. Augustine)	SQYD	578
726-01-00100	Bedding Material	CUYD	0
727-01-00100	Mobilization	LUMP	1
729-01-00100	Sign (Type A)	SQFT	34.08
729-22-00100	Square Tubing Post with 2-1/4" Anchor	EACH	8
732-04-02000	Plastic Pavement Legends and Symbols (Bicycle)	EACH	21.0
740-01-00100	Construction Layout	LUMP	1
806-01-00100	Deformed Reinforcing Steel	LB	0
NS-201-00001	Tree and Stump Removal (Under 36" - 36" Diameter)	EACH	0
NS-ENH-03020	Channel Drain	EACH	3
NS-ENH-19140	Special Condition Paving Under Trees	SQFT	0
NS-MSC-00080	Detectable Warning System Retrofit for Curb Ramps	EACH	0
NS-MSC-00120	Drainage Structure	EACH	8




J.W. DAVIS DR. - SUMMARY OF ESTIMATED QUANTITIES (C.S. 000-53)			
ITEM	DESCRIPTION	UNIT	TOTAL QUANTITIES
202-01-00100	Removal of Structures and Obstructions	LUMP	0
202-02-06100	Removal of Concrete Walks and Drives	SQYD	0
202-02-06140	Removal of Curbs (Concrete)	LNFT	0
203-05-00100	Excavation and Embankment	LUMP	0
204-02-00100	Temporary Hay Bales	EACH	8
204-06-00100	Temporary Silt Fencing	LNFT	0
701-03-01020	Storm Drain Pipe (18" RCP/PP)	LNFT	0
701-03-01040	Storm Drain Pipe (24" RCP/PP)	LNFT	0
702-03-00100	Catch Basins (CB-01)	EACH	0
702-04-00200	Adjusting Catch Basins	EACH	1
706-01-00100	Concrete Walk (4" Thick)	SQYD	0.0
706-02-00200	Concrete Drive (6" Thick)	SQYD	0.0
706-02-00200	Concrete Drive (8" Thick)	SQYD	0.0
706-03-00300	Incidental Concrete Paving (6" Thick)	SQYD	0.0
706-04-00100	Handicapped Curb Ramps	EACH	7
707-03-00100	Combination Concrete Curb and Gutter	LNFT	0
711-04-00100	Geotextile Fabric	SQYD	0
713-01-00100	Temporary Signs and Barricades	LUMP	1
714-01-00600	Slab Sodding (St. Augustine)	SQYD	0
726-01-00100	Bedding Material	CUYD	0
727-01-00100	Mobilization	LUMP	1
729-01-00100	Sign (Type A)	SQFT	45.33
729-22-00100	Square Tubing Post with 2-1/4" Anchor	EACH	12
732-04-02000	Plastic Pavement Legends and Symbols (Bicycle)	EACH	22.0
740-01-00100	Construction Layout	LUMP	0
806-01-00100	Deformed Reinforcing Steel	LB	0
NS-201-00001	Tree and Stump Removal (Under 36" - 36" Diameter)	EACH	0
NS-ENH-03020	Channel Drain	EACH	0
NS-ENH-19140	Special Condition Paving Under Trees	SQFT	0
NS-MSC-00080	Detectable Warning System Retrofit for Curb Ramps	EACH	0
NS-MSC-00120	Drainage Structure	EACH	1

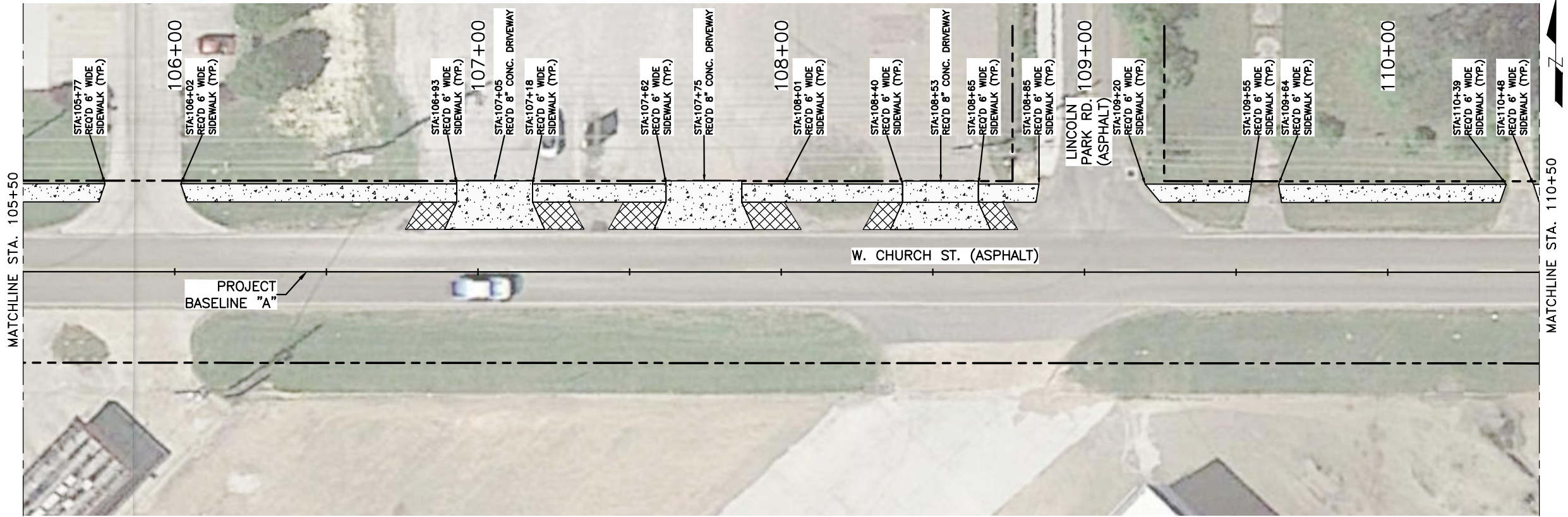
MOONEY AVE. - SUMMARY OF ESTIMATED QUANTITIES (C.S. 000-53)			
ITEM	DESCRIPTION	UNIT	TOTAL QUANTITIES
202-01-00100	Removal of Structures and Obstructions	LUMP	1
202-02-06100	Removal of Concrete Walks and Drives	SQYD	166
202-02-06140	Removal of Curbs (Concrete)	LNFT	0
203-05-00100	Excavation and Embankment	LUMP	1
204-02-00100	Temporary Hay Bales	EACH	20
204-06-00100	Temporary Silt Fencing	LNFT	290
701-03-01020	Storm Drain Pipe (18" RCP/PP)	LNFT	0
701-03-01040	Storm Drain Pipe (24" RCP/PP)	LNFT	202
702-03-00100	Catch Basins (CB-01)	EACH	5
702-04-00200	Adjusting Catch Basins	EACH	0
706-01-00100	Concrete Walk (4" Thick)	SQYD	142.9
706-02-00200	Concrete Drive (6" Thick)	SQYD	0.0
706-02-00200	Concrete Drive (8" Thick)	SQYD	0.0
706-03-00300	Incidental Concrete Paving (6" Thick)	SQYD	0.0
706-04-00100	Handicapped Curb Ramps	EACH	1
707-03-00100	Combination Concrete Curb and Gutter	LNFT	0
711-04-00100	Geotextile Fabric	SQYD	0
713-01-00100	Temporary Signs and Barricades	LUMP	1
714-01-00600	Slab Sodding (St. Augustine)	SQYD	287
726-01-00100	Bedding Material	CUYD	14.82
727-01-00100	Mobilization	LUMP	1
729-01-00100	Sign (Type A)	SQFT	7.5
729-22-00100	Square Tubing Post with 2-1/4" Anchor	EACH	2
732-04-02000	Plastic Pavement Legends and Symbols (Bicycle)	EACH	6.0
740-01-00100	Construction Layout	LUMP	1
806-01-00100	Deformed Reinforcing Steel	LB	0
NS-201-00001	Tree and Stump Removal (Under 36" - 36" Diameter)	EACH	0
NS-ENH-03020	Channel Drain	EACH	0
NS-ENH-19140	Special Condition Paving Under Trees	SQFT	0
NS-MSC-00080	Detectable Warning System Retrofit for Curb Ramps	EACH	1
NS-MSC-00120	Drainage Structure	EACH	0

SHEET NUMBER		3	
TANGIPAHOA PARISH		CONTROL SECTION 000-53	
DGL CHECKED FTL		DRW CHECKED FTL	
DESIGNED		SERIES	
BY		NUMBER	
DATE		PROJECT H-XXXXXX	
 <h1 style="writing-mode: vertical-rl; transform: rotate(180deg);">CONCEPTUAL PLANS</h1>			
REVISION OR CHANGE ORDER DESCRIPTION			
SUMMARY SHEETS		HAMMOND CORRIDORS	
 digital engineering 807 W. BERKSHIRE AVE., STE. 300 METairie, LA 70005 • PH: (504) 885-6129			



LEGEND

-  REMOVAL OF EXISTING WALKS AND DRIVES
-  PROPOSED CONCRETE WALKS AND DRIVES
-  APPARENT RIGHT-OF-WAY



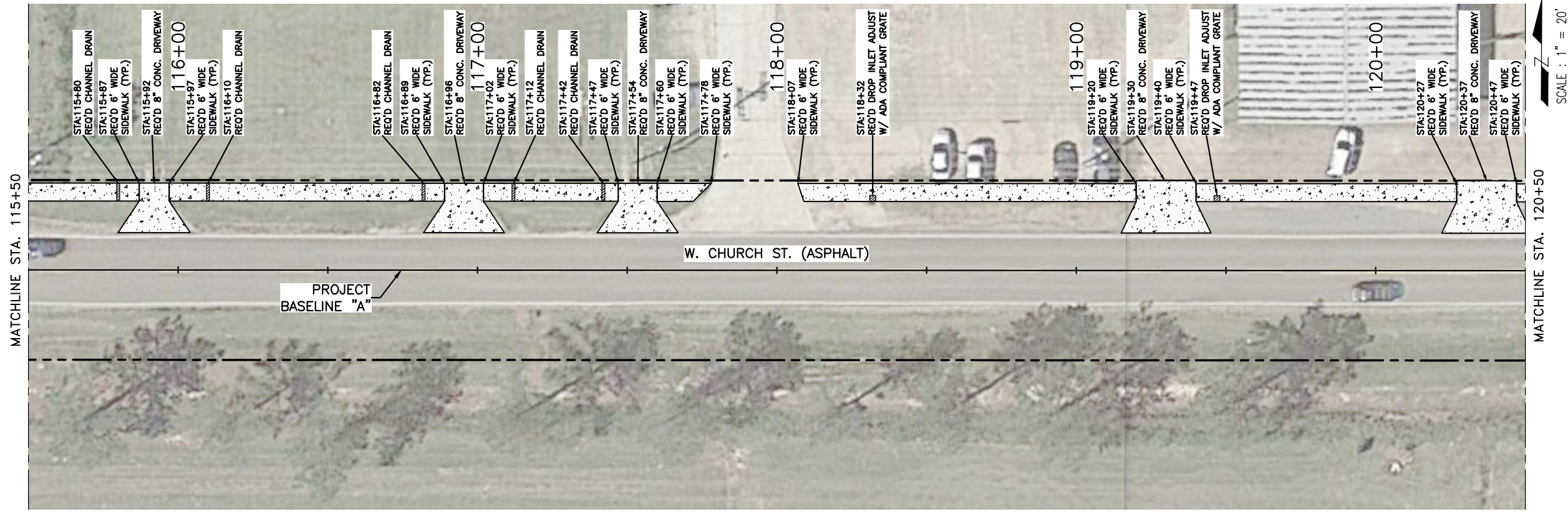
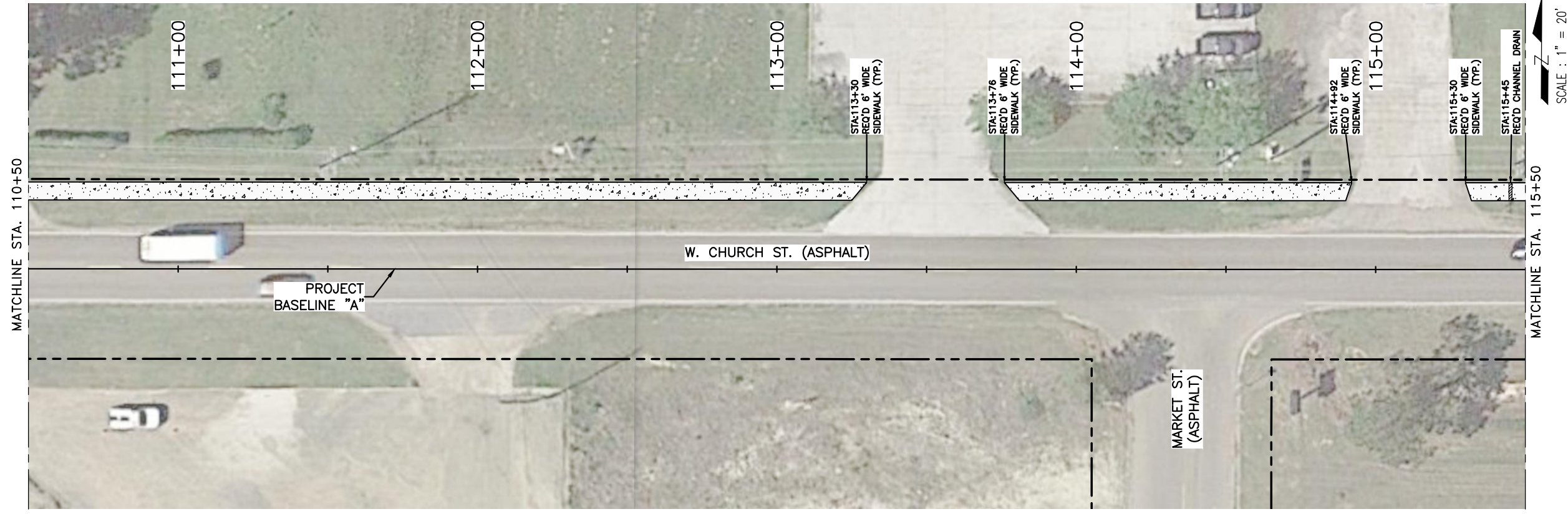
MATCHLINE STA. 105+50

MATCHLINE STA. 110+50

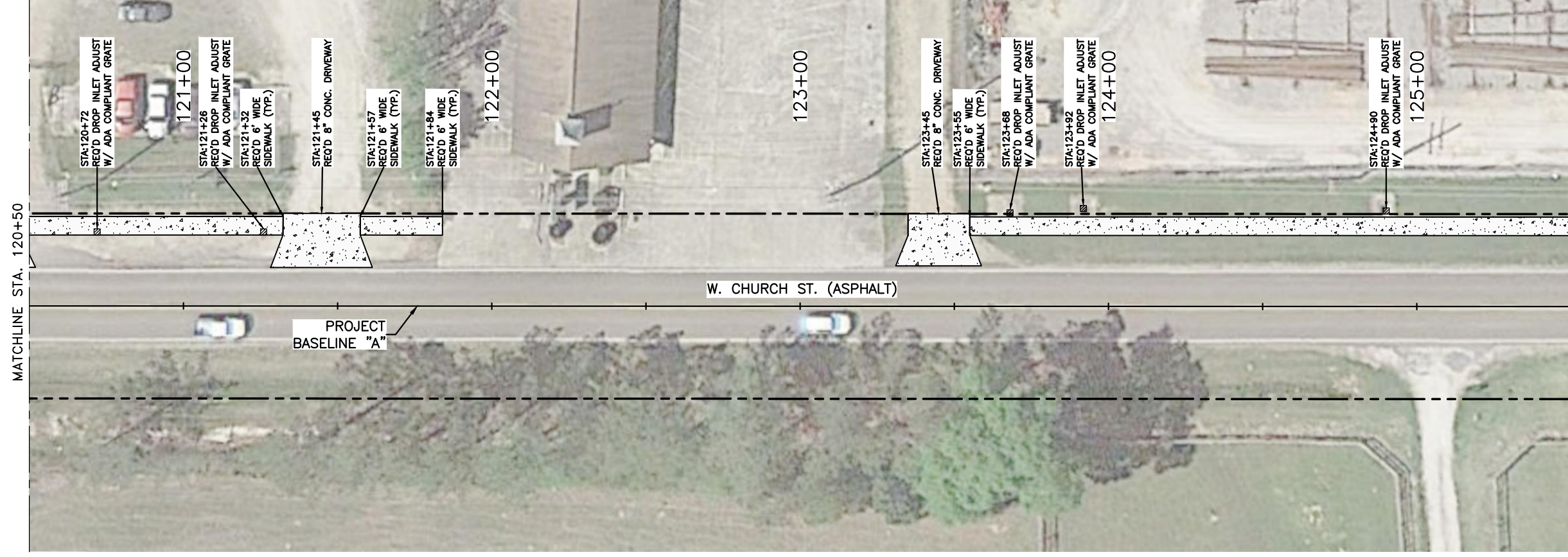
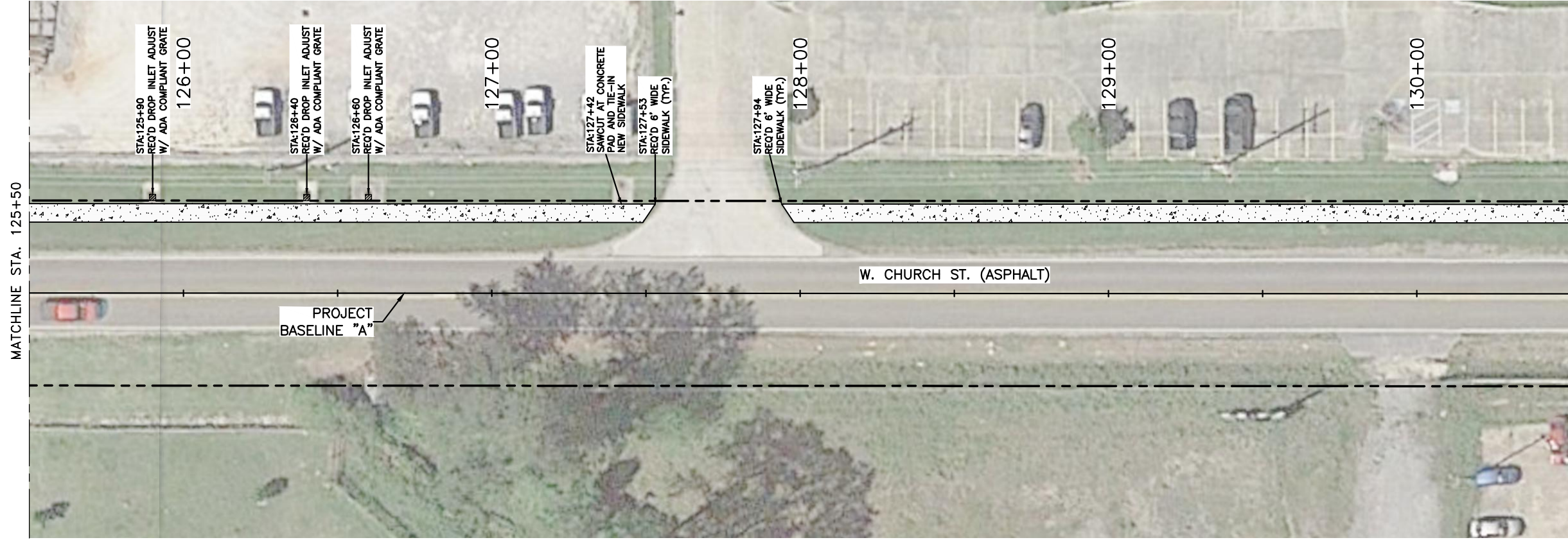
SCALE : 1" = 20'

SCALE : 1" = 20'

digital engineering <small>807 W. BERKANE AVE. STE. 300 METTER, LA. 70065 PH: (504) 886-6129</small>	W. CHURCH STREET <small>HAMMOND CORRIDORS</small>		CONCEPTUAL PLANS	<table border="1" style="width: 100%; border-collapse: collapse;"> <tr> <td>DESIGNED</td> <td>DGL</td> <td>TANGIPAHOA</td> </tr> <tr> <td>CHECKED</td> <td>FTL</td> <td>PARISH</td> </tr> <tr> <td>DETAILED</td> <td>DRW</td> <td>CONTROL</td> </tr> <tr> <td>CHECKED</td> <td>FTL</td> <td>SECTION</td> </tr> <tr> <td>SERIES</td> <td>NUMBER</td> <td>STATE</td> </tr> <tr> <td>REVISION OR CHANGE ORDER DESCRIPTION</td> <td>DATE</td> <td>PROJECT</td> </tr> <tr> <td></td> <td></td> <td>H-XXXXXX</td> </tr> </table>	DESIGNED	DGL	TANGIPAHOA	CHECKED	FTL	PARISH	DETAILED	DRW	CONTROL	CHECKED	FTL	SECTION	SERIES	NUMBER	STATE	REVISION OR CHANGE ORDER DESCRIPTION	DATE	PROJECT			H-XXXXXX	<table border="1" style="width: 100%; border-collapse: collapse;"> <tr> <td>SHEET NUMBER</td> <td>4</td> </tr> </table>	SHEET NUMBER	4
DESIGNED	DGL	TANGIPAHOA																										
CHECKED	FTL	PARISH																										
DETAILED	DRW	CONTROL																										
CHECKED	FTL	SECTION																										
SERIES	NUMBER	STATE																										
REVISION OR CHANGE ORDER DESCRIPTION	DATE	PROJECT																										
		H-XXXXXX																										
SHEET NUMBER	4																											



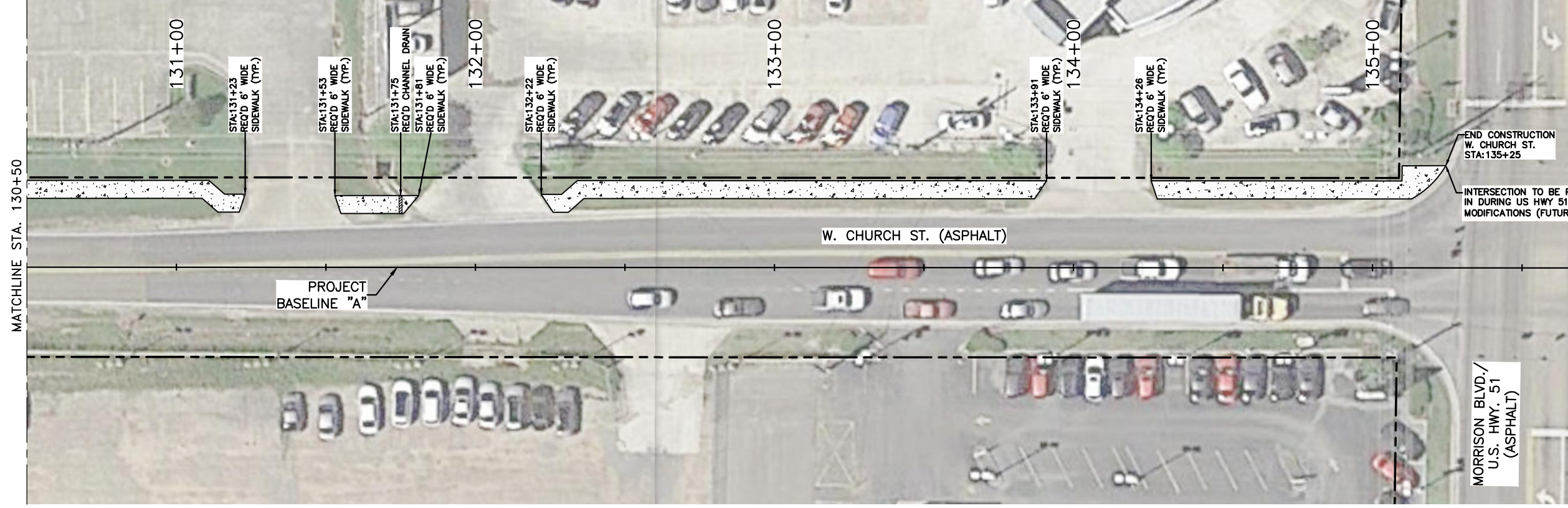
CONCEPTUAL PLANS		NO. DATE	BY
W. CHURCH STREET		HAMMOND CORRIDORS	
DESIGNED CHECKED	DGL FTL	PARISH	TANGIPAHOA
DETAILED CHECKED	DRW FTL	CONTROL SECTION	000-53
SERIES NUMBER		STATE PROJECT	H-XXXXXX
			
			
<small>607 W. BERKSHIRE AVE. STE. 200 METAIR, LA 70005 • PH: (504) 885-6129</small>			



CONCEPTUAL PLANS

DESIGNED	DGL
CHECKED	FTL
DETAILED	DRW
CHECKED	FTL
SERIES NUMBER	

PARISH	TANGIPAHOA
CONTROL SECTION	000-53
STATE PROJECT	H-XXXXXX



MATCHLINE STA. 130+50

PROJECT
BASELINE "A"

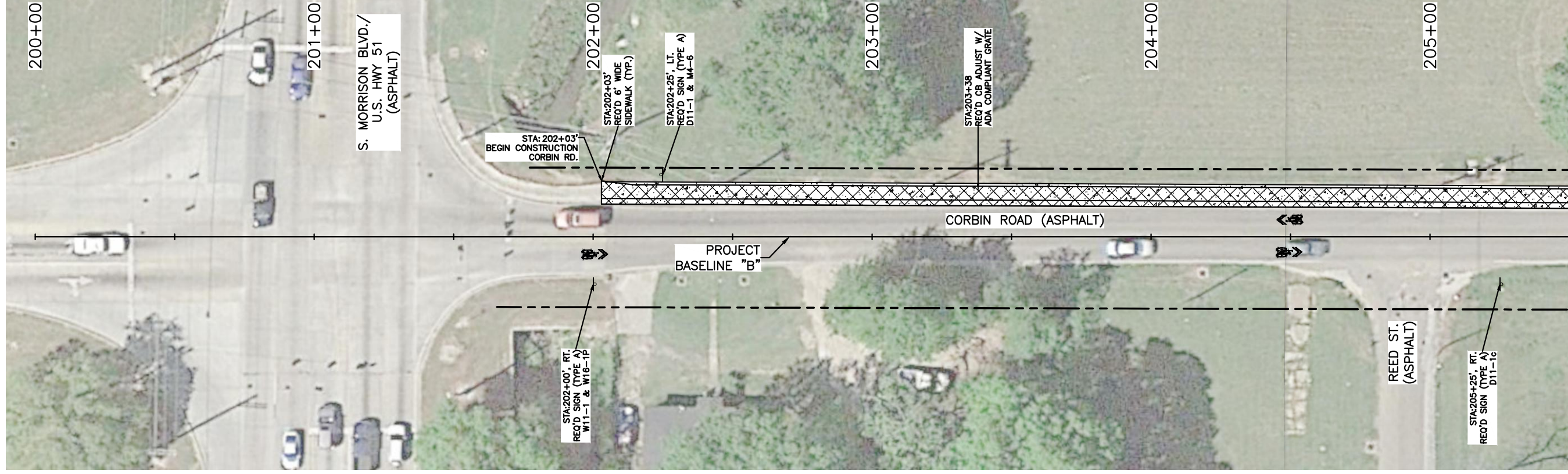
W. CHURCH ST. (ASPHALT)

MORRISON BLVD./
U.S. HWY. 51
(ASPHALT)

END CONSTRUCTION
W. CHURCH ST.
STA: 135+25

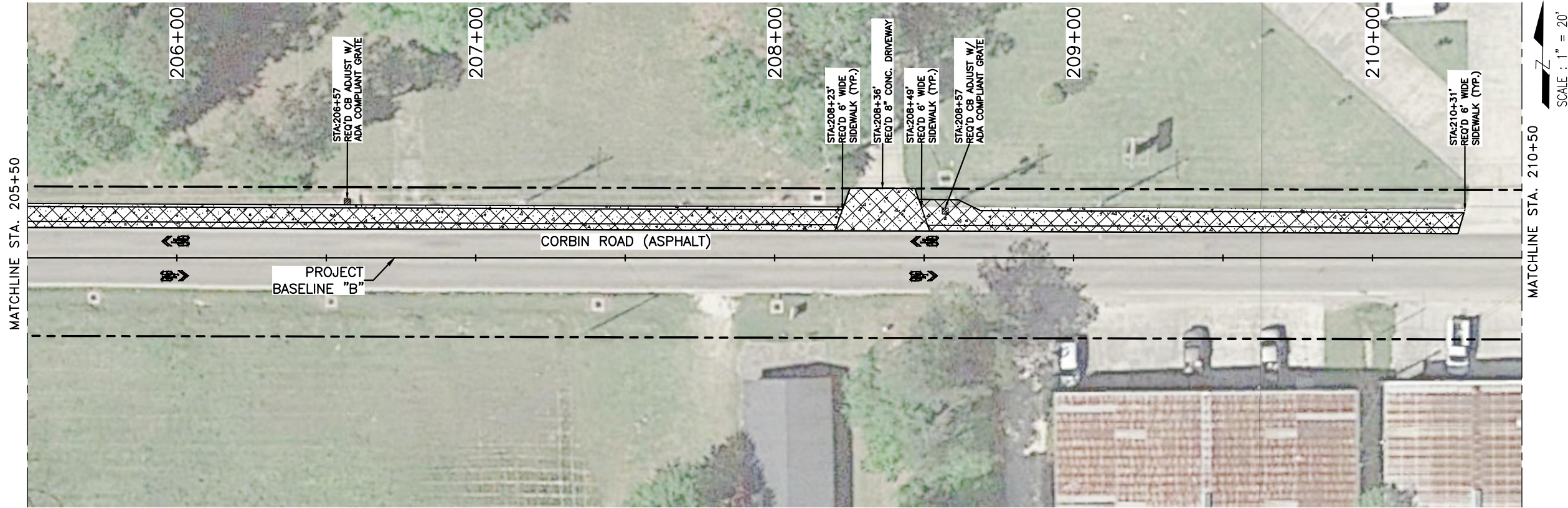
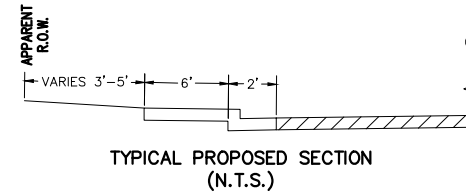
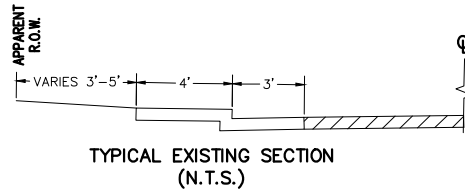
INTERSECTION TO BE PROPERLY TIED IN
DURING US HWY 51 INTERSECTION
MODIFICATIONS (FUTURE PROJECT)

SCALE : 1" = 20'

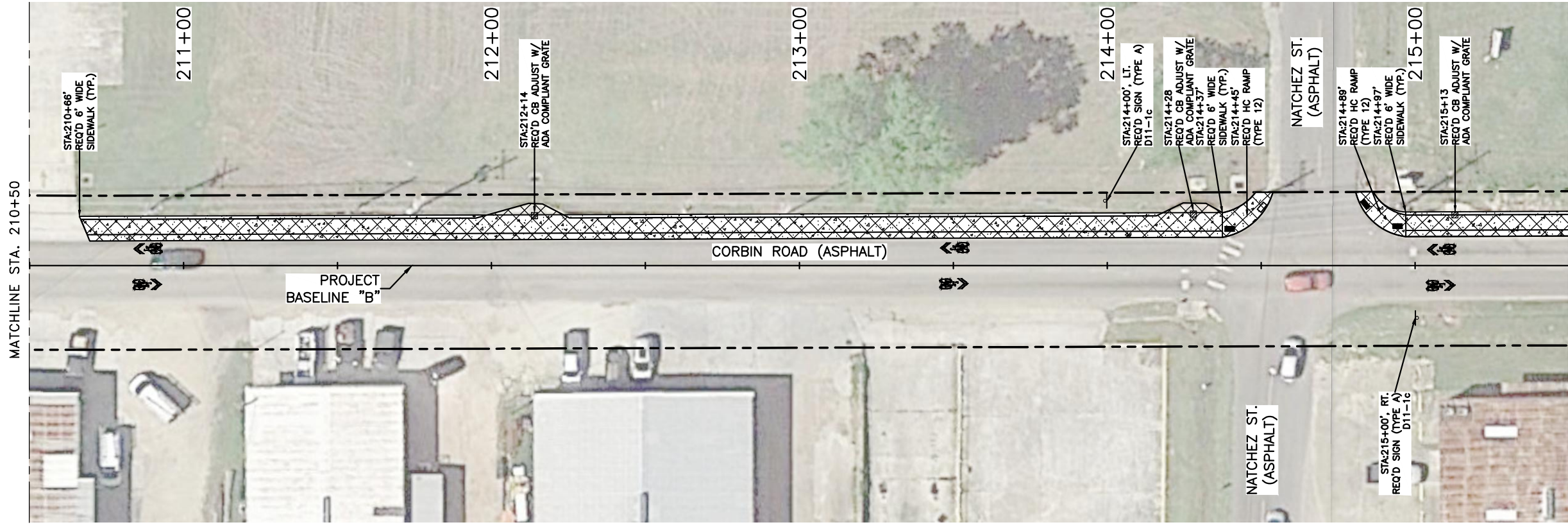



LEGEND

- REMOVAL OF EXISTING WALKS AND DRIVES
- PROPOSED CONCRETE WALKS AND DRIVES
- APPARENT RIGHT-OF-WAY
- SHARED LANE MARKING (SHARROW)
- STORM DRAIN PIPE



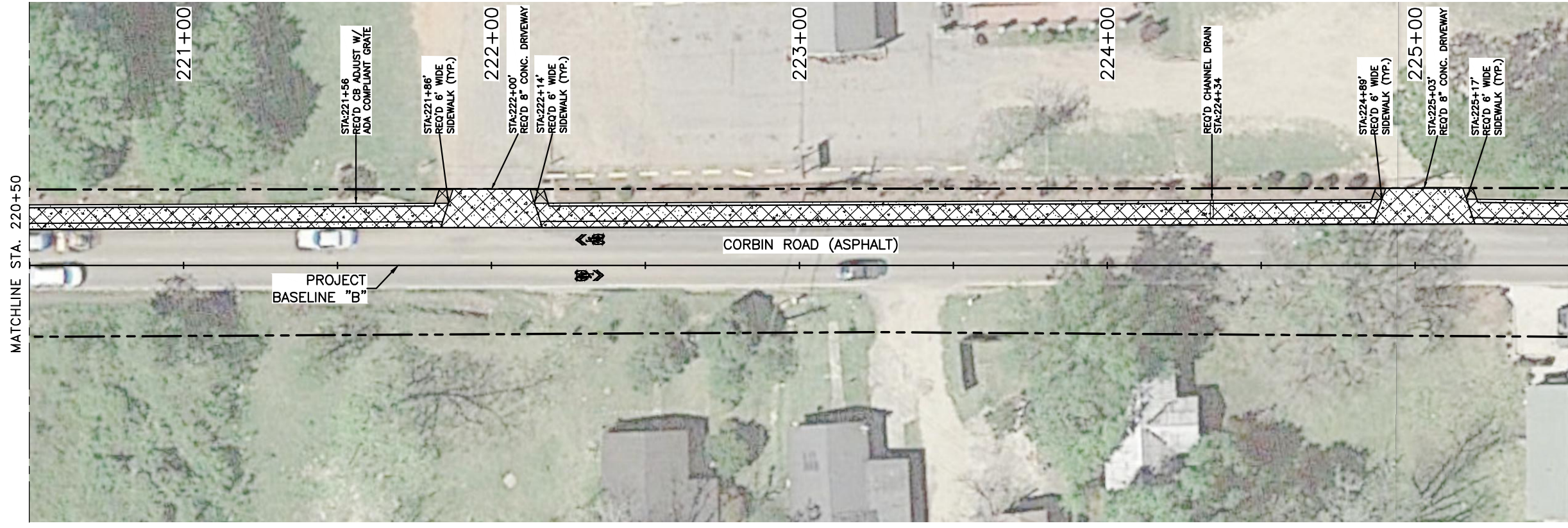
SHEET NUMBER		5	
DESIGNED	TANGIPAHOA	PARISH	000-53
CHECKED	FTL	CONTROL SECTION	000-53
DETAILED	DRW	STATE	H-XXXXXX
CHECKED	FTL	SERIES NUMBER	
CONCEPTUAL PLANS			
CORBIN ROAD		HAMMOND CORRIDORS	
NO.	DATE	BY	REVISION OR CHANGE ORDER DESCRIPTION
digital engineering		807 W. BERNARD AVE., STE. 500 METairie, LA 70005 • PH: (504) 885-6129	



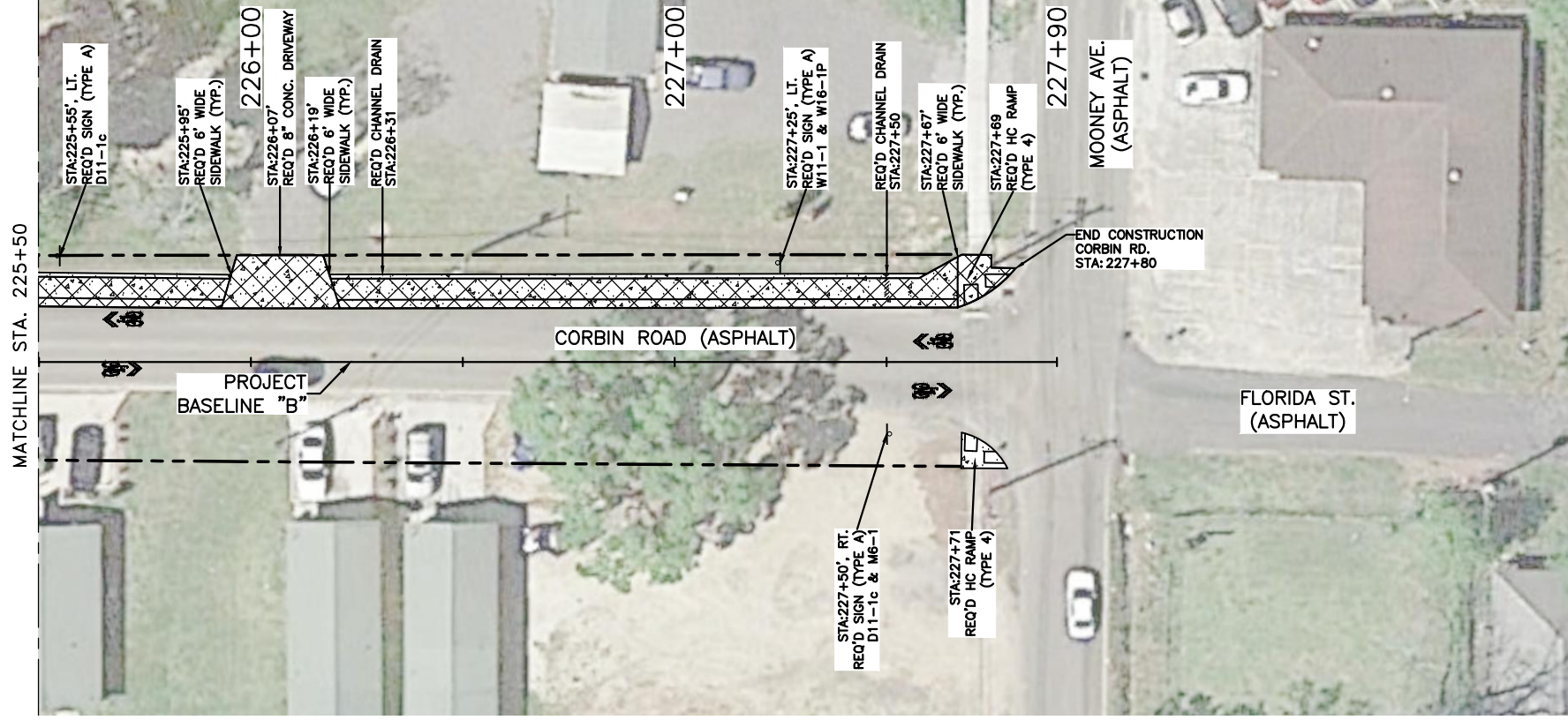
CONCEPTUAL PLANS

DESIGNED	DGL
CHECKED	FTL
DETAILED	DRW
CHECKED	FTL
SERIES NUMBER	

PARISH	TANGIPAHOA
CONTROL SECTION	000-53
STATE PROJECT	H-XXXXXX



SCALE : 1" = 20'



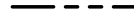




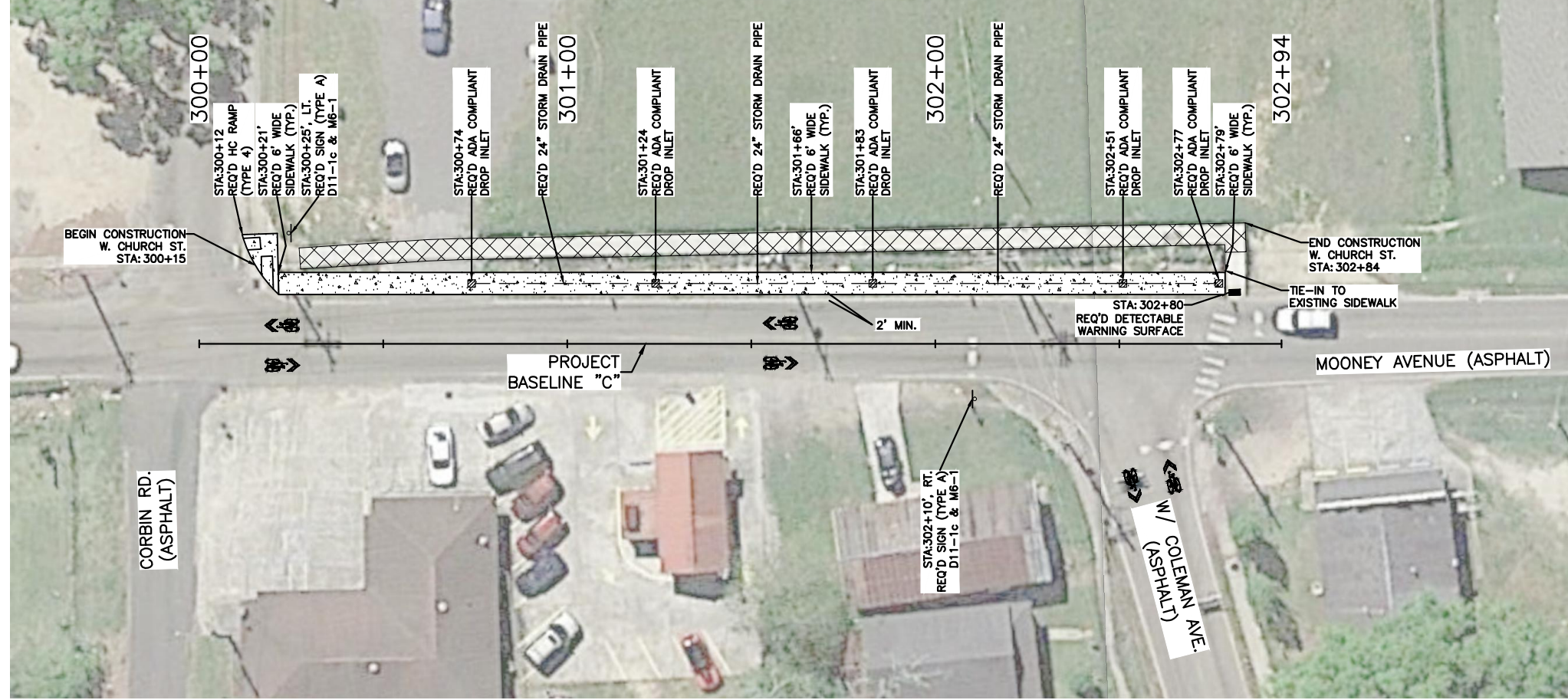
SCALE : 1" = 20'



DESIGNED	DGL
CHECKED	FTL
DETAILED	DRW
CHECKED	FTL
SERIES NUMBER	

PARISH	TANGIPAHOA
CONTROL SECTION	000-53
STATE PROJECT	H-XXXXXX


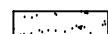
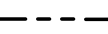


- LEGEND**
-  REMOVAL OF EXISTING WALKS AND DRIVES
 -  PROPOSED CONCRETE WALKS AND DRIVES
 -  APPARENT RIGHT-OF-WAY
 -  SHARED LANE MARKING (SHARROW)
 -  STORM DRAIN PIPE




SCALE : 1" = 20'

	MOONEY AVENUE HAMMOND CORRIDORS	CONCEPTUAL PLANS	PARISH: TANGIPAHOA CONTROL SECTION: 000-53 STATE PROJECT: H-XXXXXX
SHEET NUMBER: 6 NO. DATE: _____ REVISION OR CHANGE ORDER DESCRIPTION: _____ BY: _____		DESIGNED: _____ CHECKED: _____ DGL FTL: _____ DRW FTL: _____ SERIES NUMBER: _____	

LEGEND

-  REMOVAL OF EXISTING WALKS AND DRIVES
-  PROPOSED CONCRETE WALKS AND DRIVES
-  APPARENT RIGHT-OF-WAY
-  SHARED LANE MARKING (SHARROW)
-  STORM DRAIN PIPE



MATCHLINE STA. 404+50

SCALE : 1" = 20'




MATCHLINE STA. 404+50

MATCHLINE STA. 409+50

SCALE : 1" = 20'

CONCEPTUAL PLANS		NO.	DATE	BY
		REVISION OR CHANGE ORDER DESCRIPTION		
DESIGNED DGL CHECKED FTL	PARISH TANGIPARHOA	CONTROL SECTION 000-53		
DETAILED DRW CHECKED FTL	STATE PROJECT H-XXXXXX	SERIES NUMBER		
		W. COLEMAN AVENUE HAMMOND CORRIDORS		
				

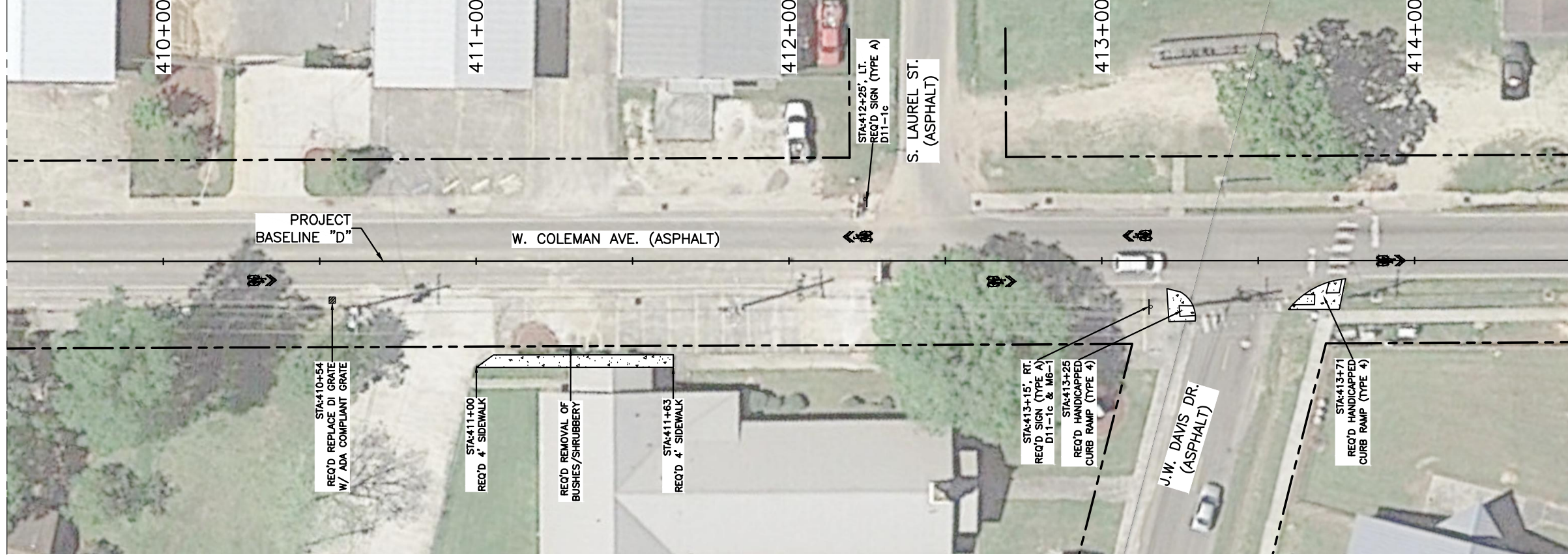
MATCHLINE STA. 414+50



MATCHLINE STA. 419+50

SCALE : 1" = 20'

MATCHLINE STA. 409+50



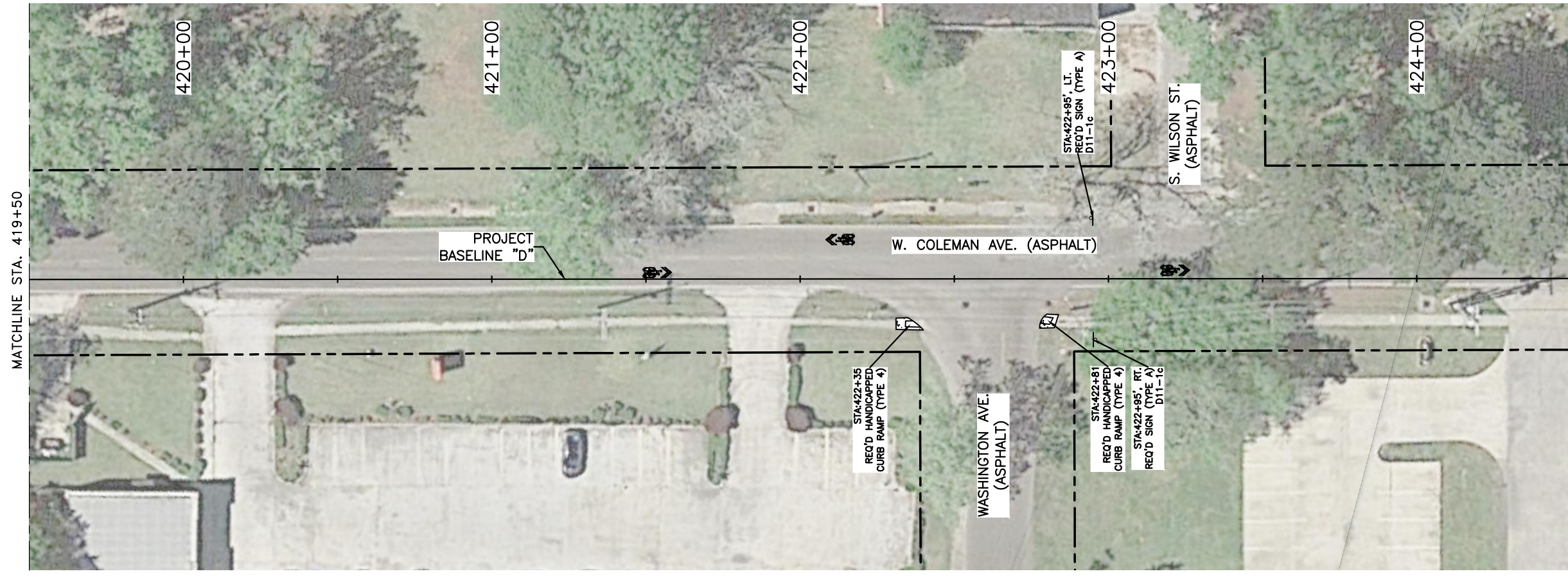
MATCHLINE STA. 414+50

SCALE : 1" = 20'



CONCEPTUAL PLANS

DESIGNED	DGL	PARISH	TANGIPAHOA	SHEET NUMBER	7a
CHECKED	FTL	CONTROL SECTION	000-53		
DETAILED	DRW	STATE	H-XXXXXX		
CHECKED	FTL	PROJECT			
SERIES NUMBER					

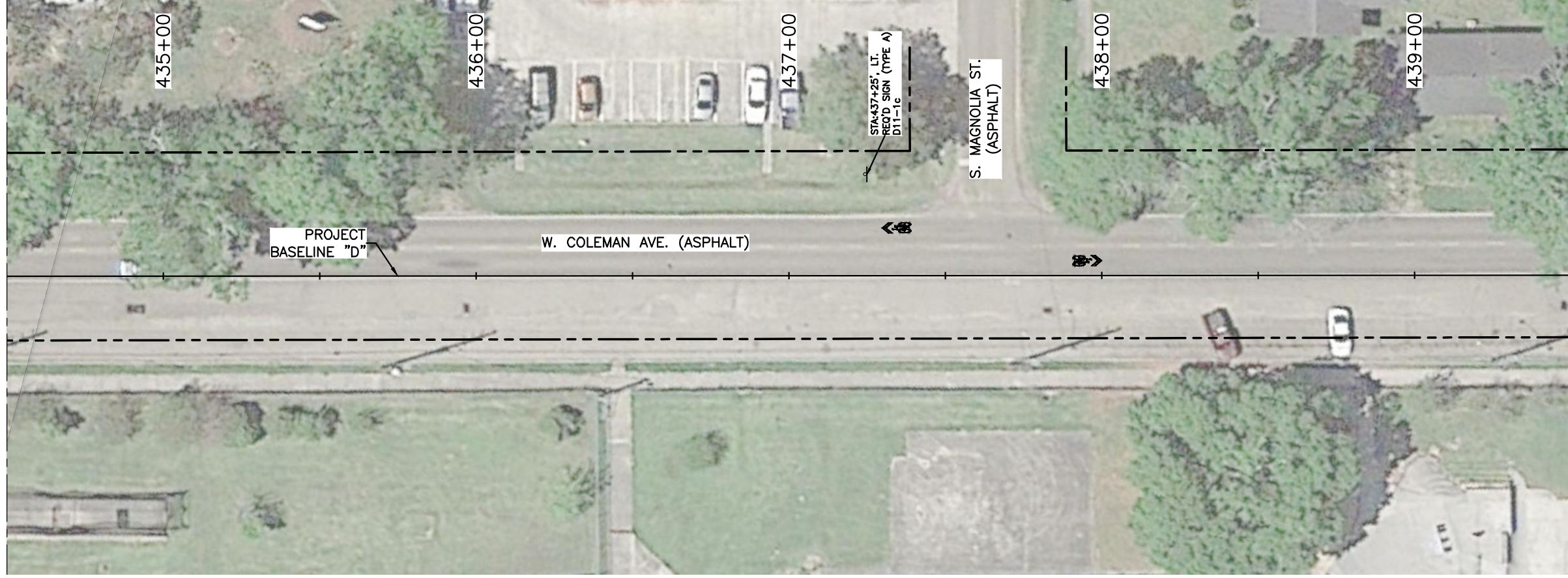


CONCEPTUAL PLANS

DESIGNED	DGL
CHECKED	FTL
DETAILED	DRW
CHECKED	FTL
SERIES	NUMBER

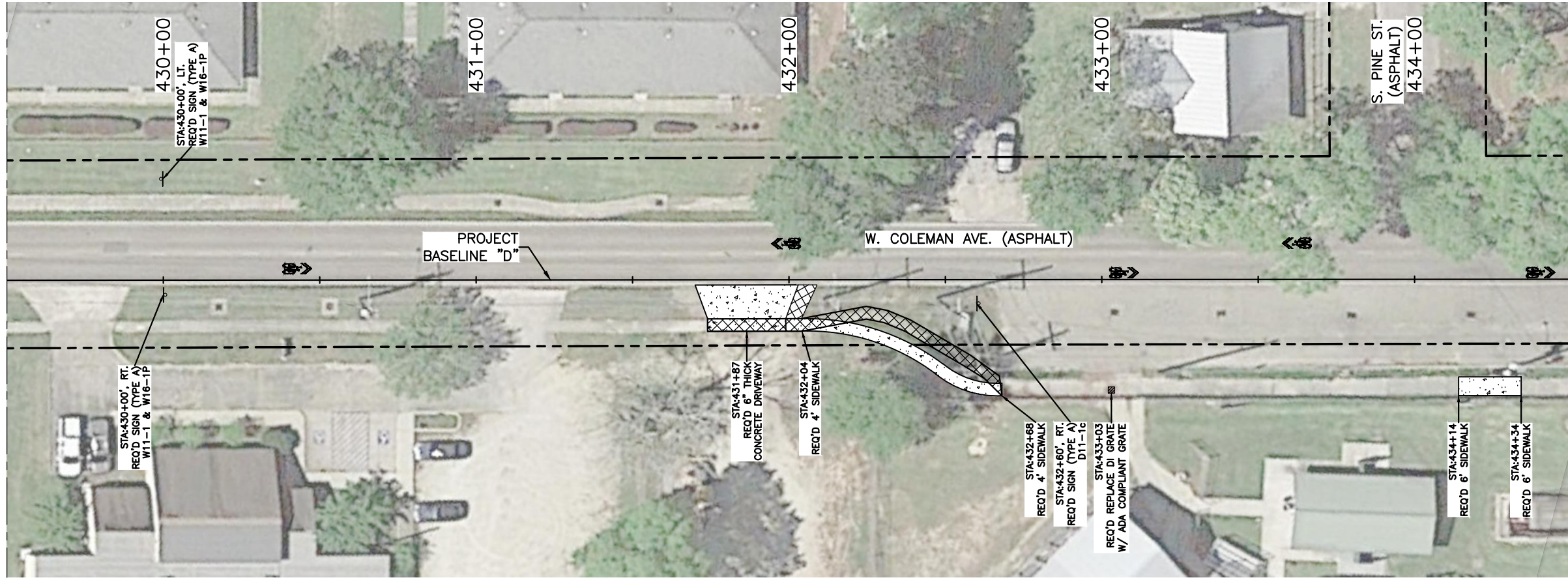
PARISH	TANGIPAHOA
CONTROL SECTION	000-53
STATE PROJECT	H-XXXXXX

MATCHLINE STA. 434+50



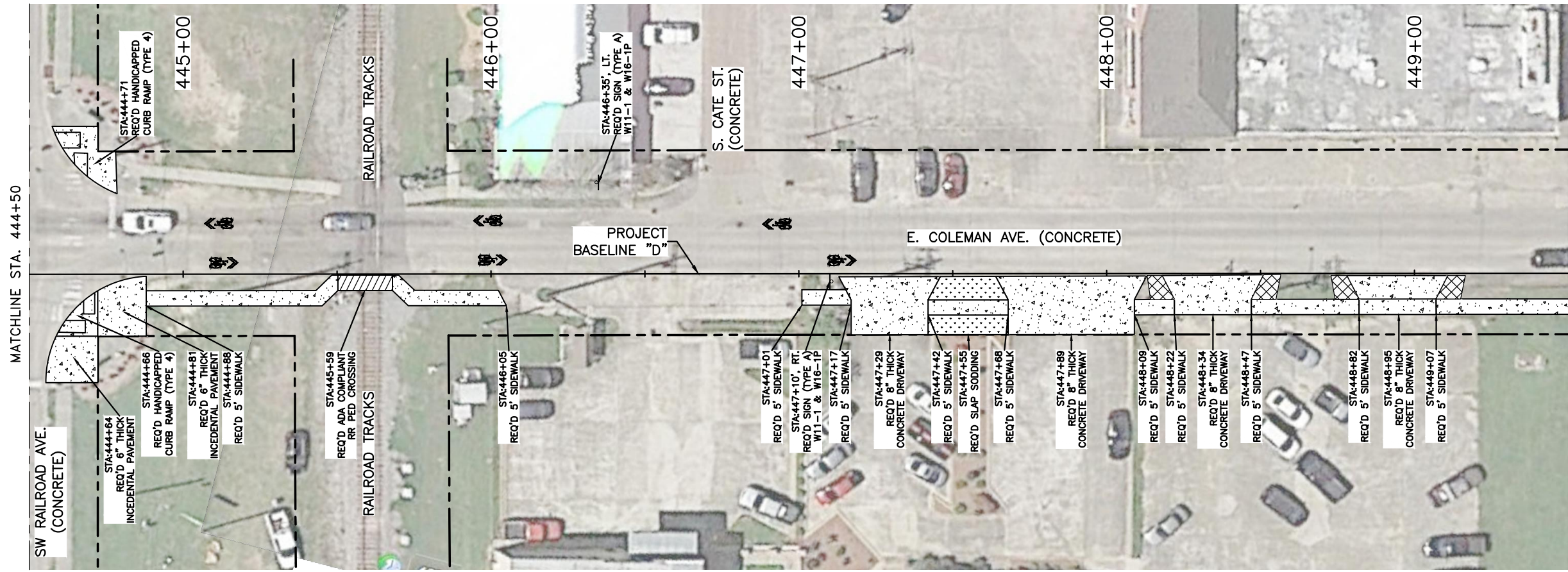
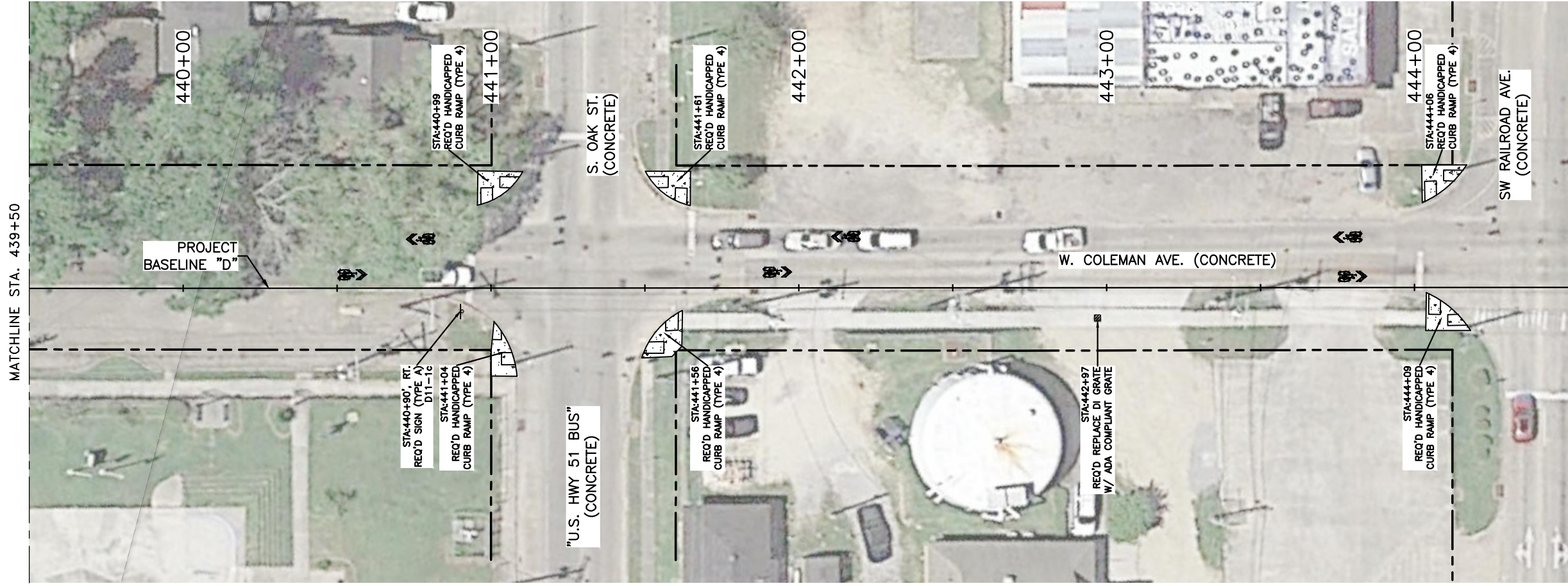
MATCHLINE STA. 439+50

MATCHLINE STA. 429+50



MATCHLINE STA. 434+50



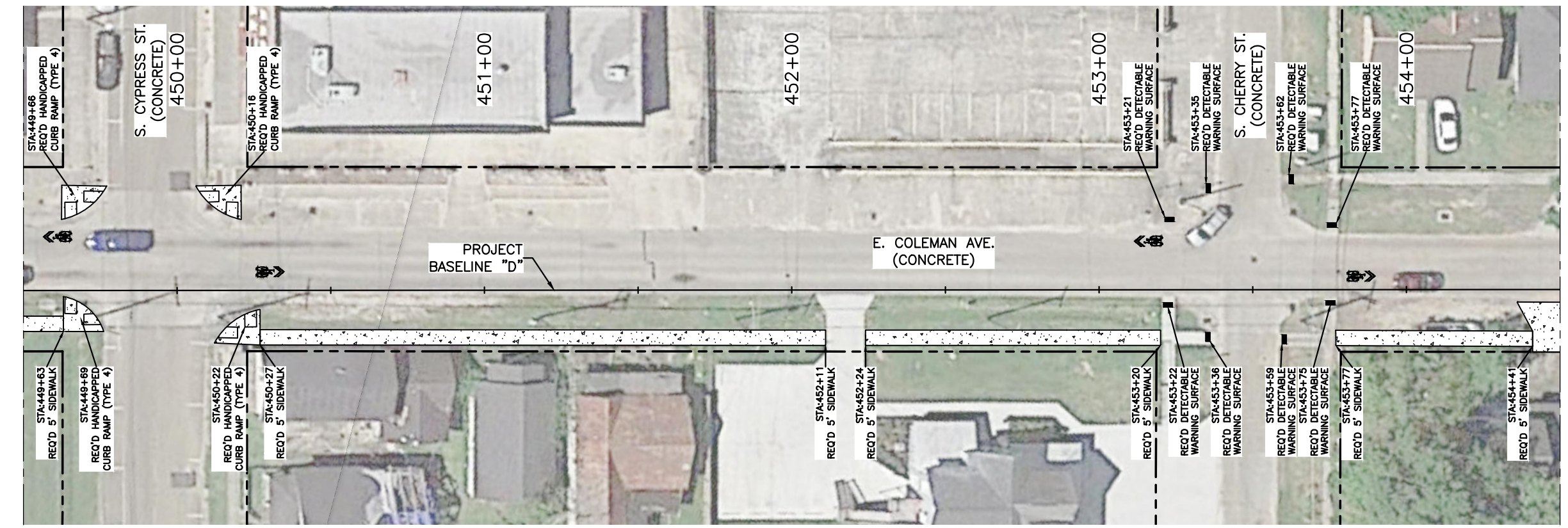


MATCHLINE STA. 439+50

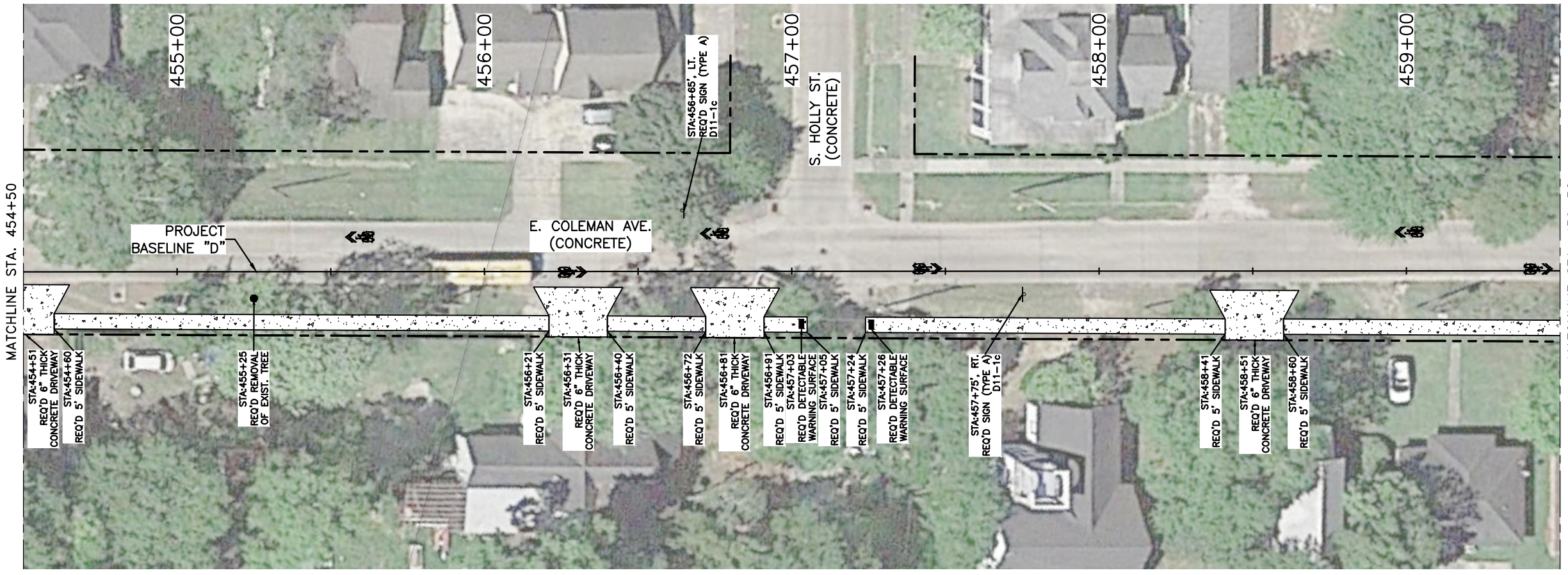
MATCHLINE STA. 444+50



digital engineering <small>807 W. BERNARD AVE., STE. 300 MEMPHIS, TN 38103-4129</small>	W. COLEMAN AVENUE <small>HAMMOND CORRIDORS</small>	CONCEPTUAL PLANS	NO. _____ DATE _____ REVISION OR CHANGE ORDER DESCRIPTION _____ BY _____	DESIGNED: _____ CHECKED: _____ DETAILED: _____ CHECKED: _____ SERIES: _____ NUMBER: _____	PARISH: TANGIPAHOA CONTROL SECTION: 000-53 STATE PROJECT: H-XXXXXX	SHEET NUMBER: 7d
---	--	-------------------------	---	--	--	------------------

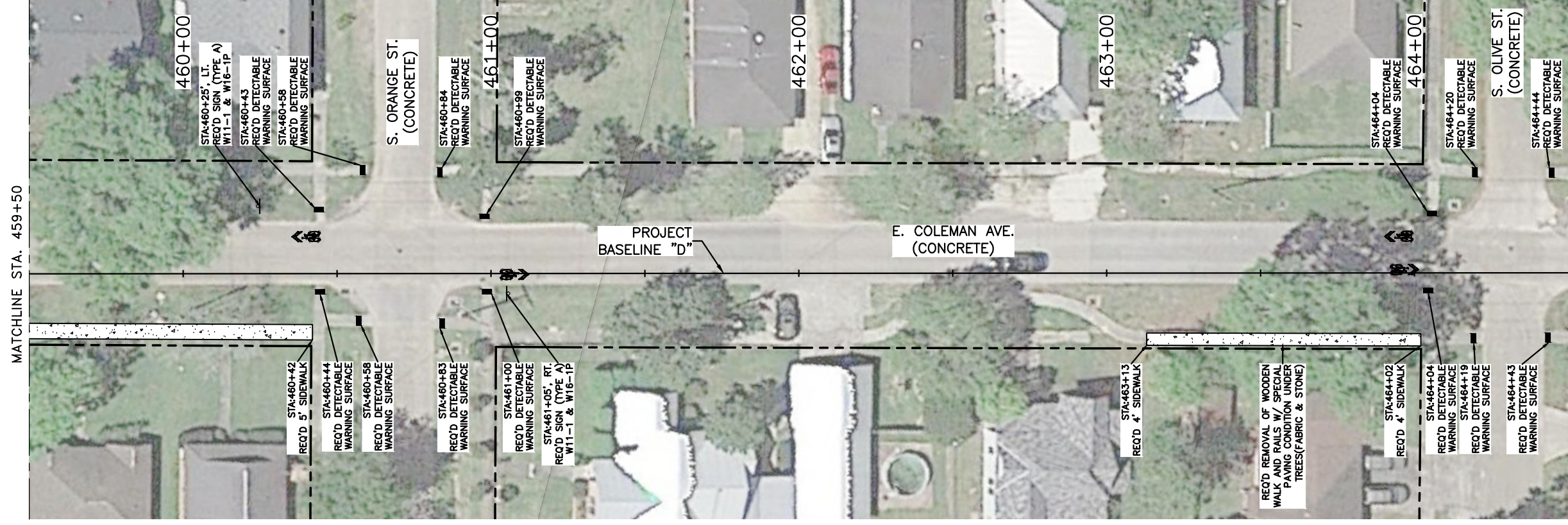


SCALE: 1" = 20'



SCALE: 1" = 20'





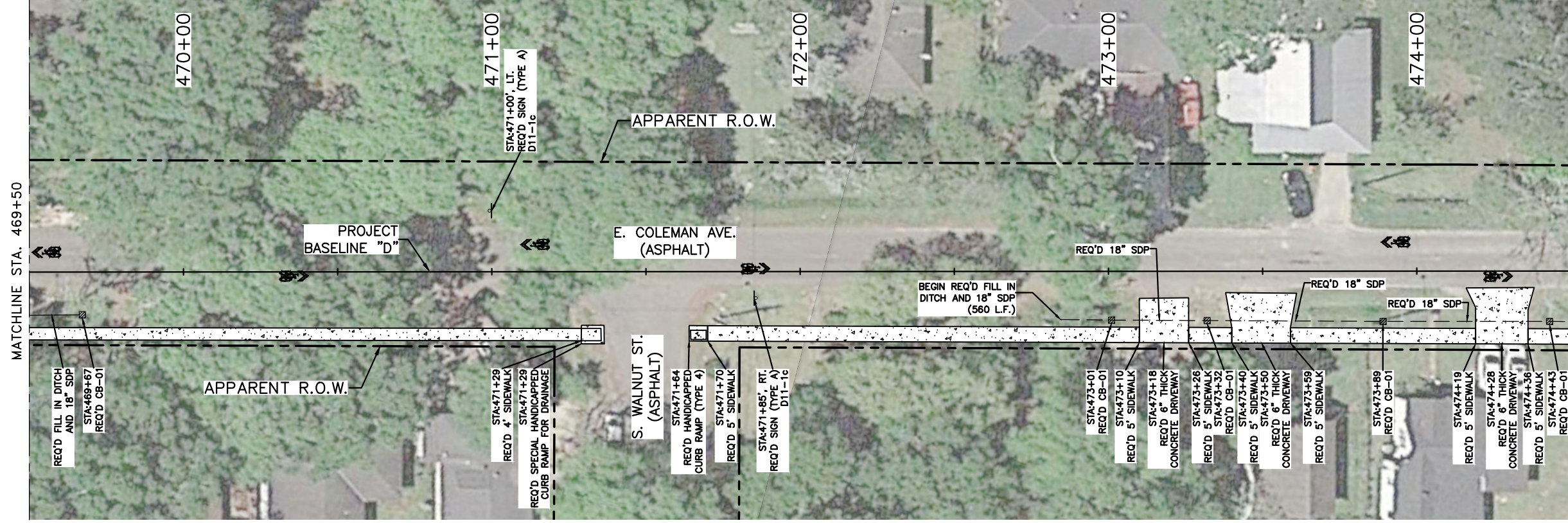
SCALE : 1" = 20'

SCALE : 1" = 20'

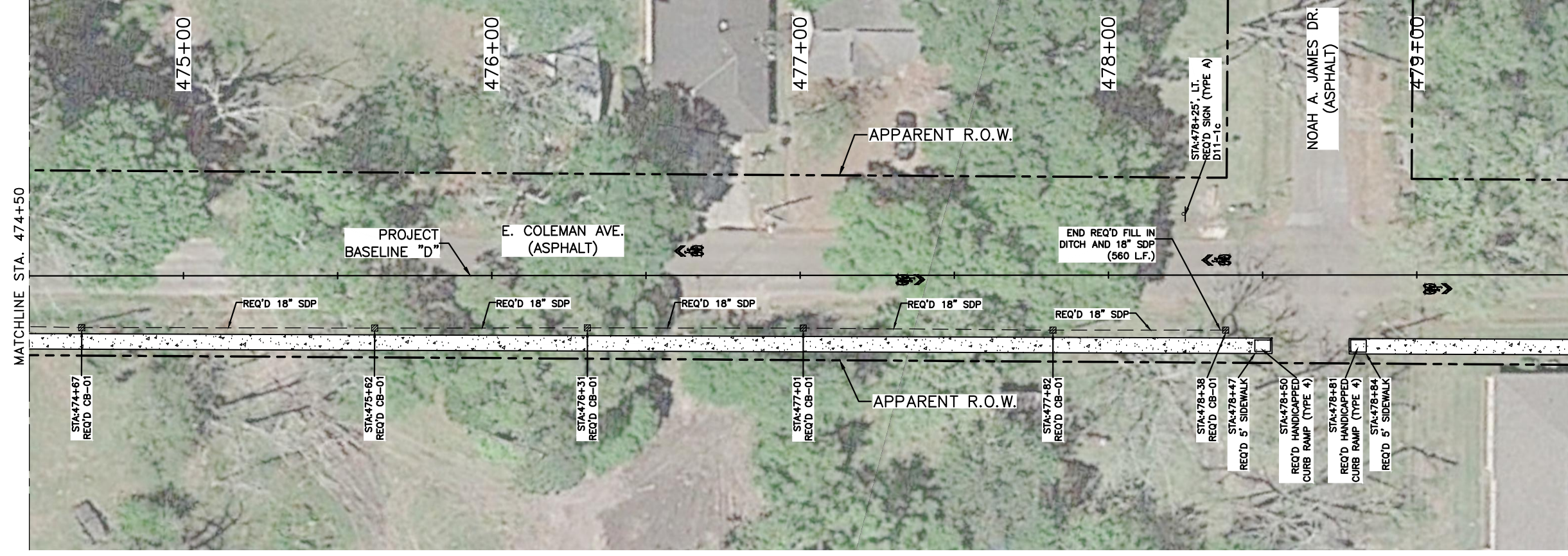
SHEET NUMBER		7f	
DESIGNED		DGL	
CHECKED		FTL	
DETAILED		DRW	
CHECKED		FTL	
SERIES NUMBER		STATE PROJECT	
NO.		DATE	
W. COLEMAN AVENUE		TANGIPAHOA	
HAMMOND CORRIDORS		CONTROL SECTION	
		000-53	
		STATE PROJECT	
		H-XXXXXX	

CONCEPTUAL PLANS



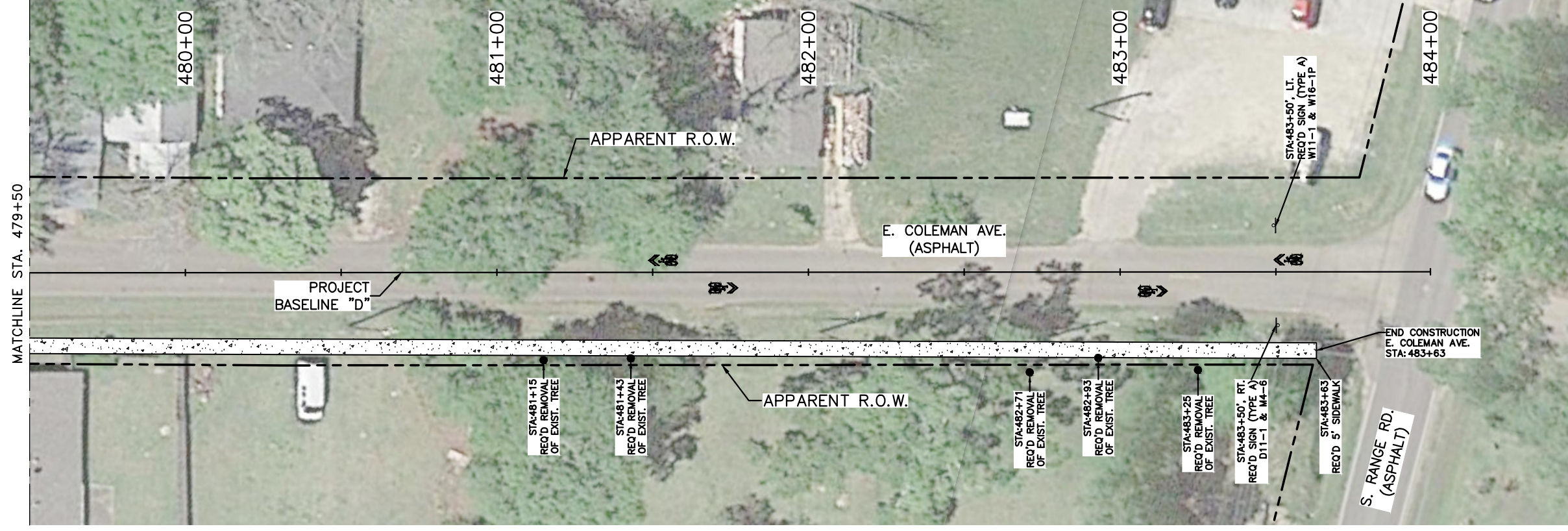


SCALE : 1" = 20'



SCALE : 1" = 20'

 <small>807 W. BERNARD AVE., STE. 200 METairie, LA 70005 • PH: 504-885-0129</small>	W. COLEMAN AVENUE HAMMOND CORRIDORS			CONCEPTUAL PLANS		DESIGNED: DGL CHECKED: FTL DETAILED: DRW CHECKED: FTL SERIES: 000-53 NUMBER: H-XXXXXX
	NO. _____ DATE _____ REVISION OR CHANGE ORDER DESCRIPTION _____ BY _____	PARISH: TANGIPAHOA CONTROL SECTION: 000-53 STATE PROJECT: H-XXXXXX		SHEET NUMBER: 7g		



SCALE : 1" = 20'



CONCEPTUAL PLANS






DESIGNED	DGL	PARISH	TANGIPAHOA
CHECKED	FTL	CONTROL SECTION	000-53
DETAILED	DRW	STATE	H.XXXXXX
CHECKED	FTL	PROJECT	
SERIES NUMBER			

SCALE : 1" = 20'

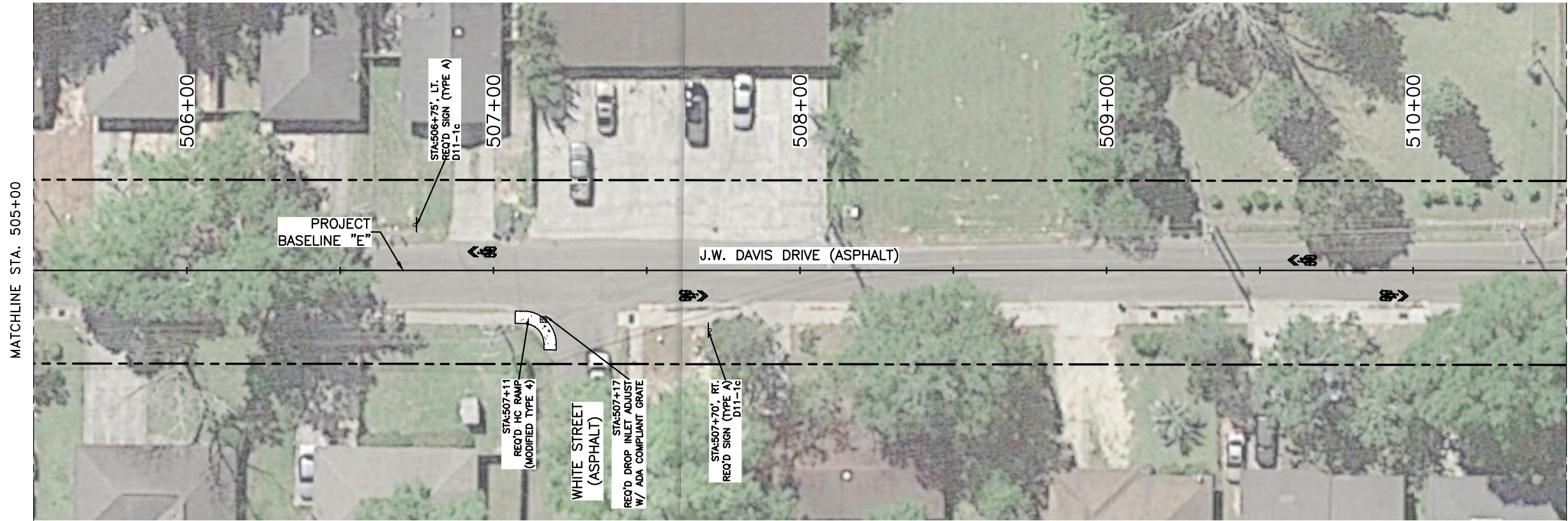


MATCHLINE STA. 505+50

LEGEND

-  REMOVAL OF EXISTING WALKS AND DRIVES
-  PROPOSED CONCRETE WALKS AND DRIVES
-  APPARENT RIGHT-OF-WAY
-  SHARED LANE MARKING (SHARROW)
-  STORM DRAIN PIPE

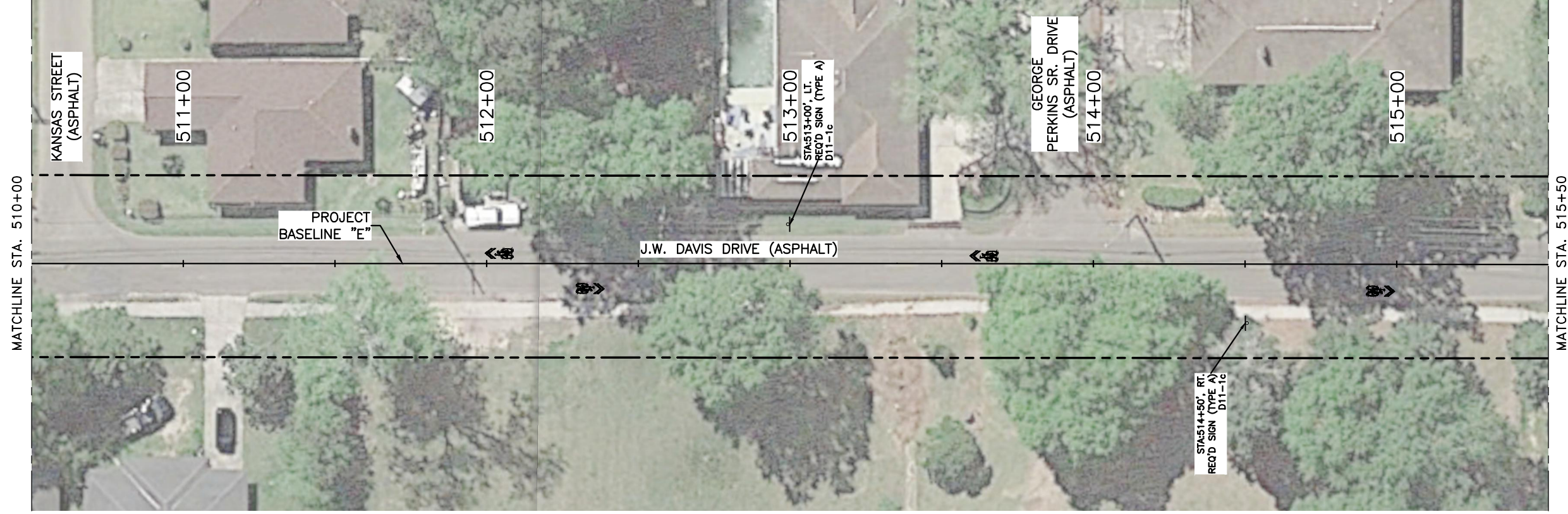
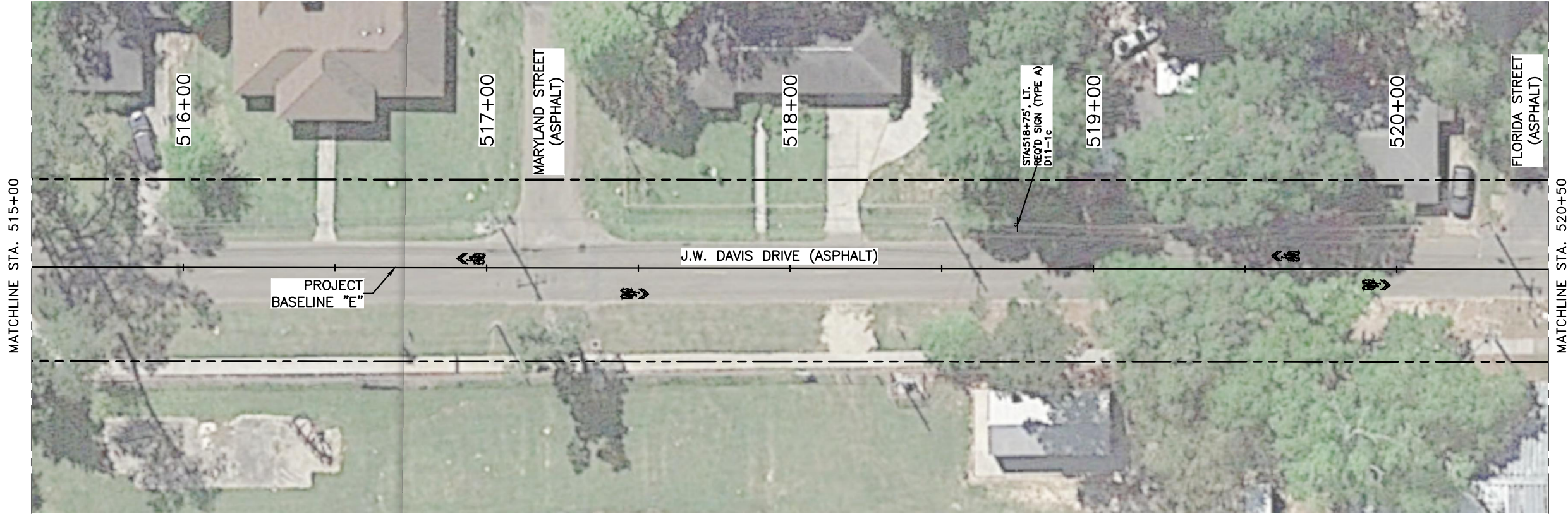
SCALE : 1" = 20'



MATCHLINE STA. 505+00

MATCHLINE STA. 510+50

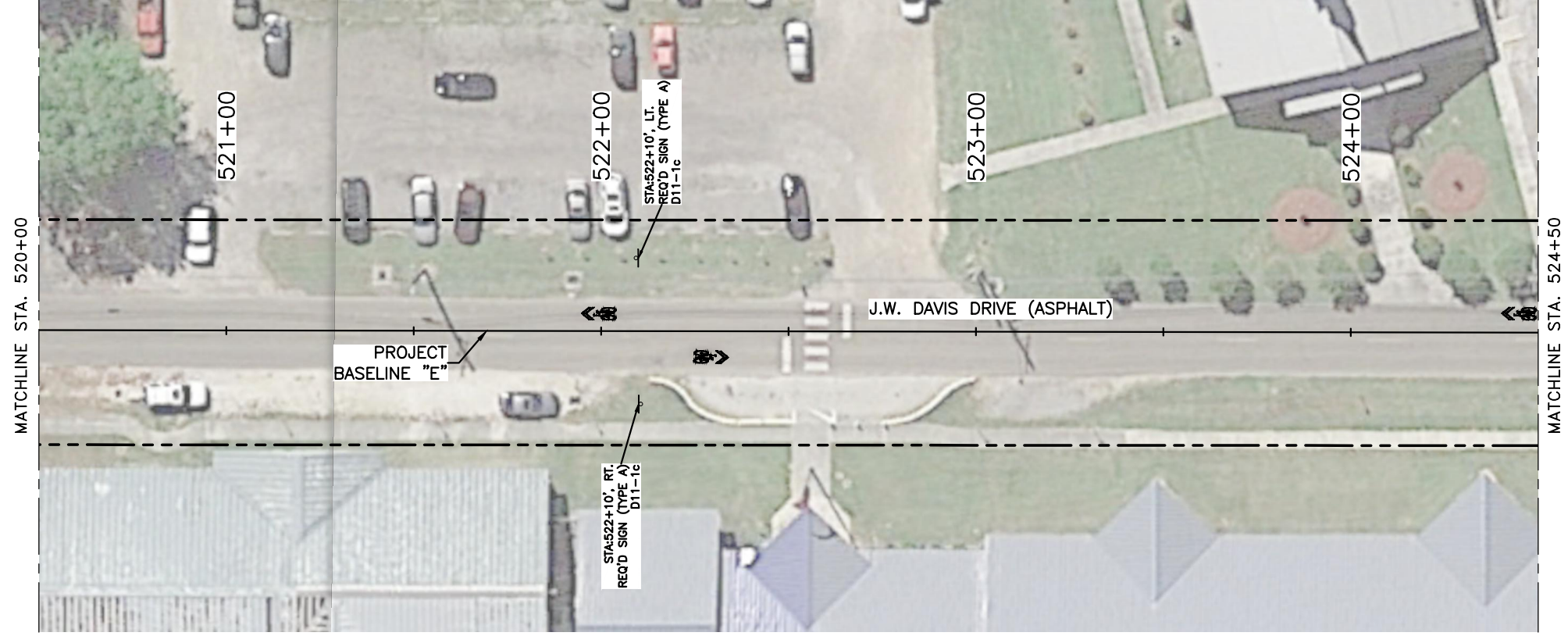
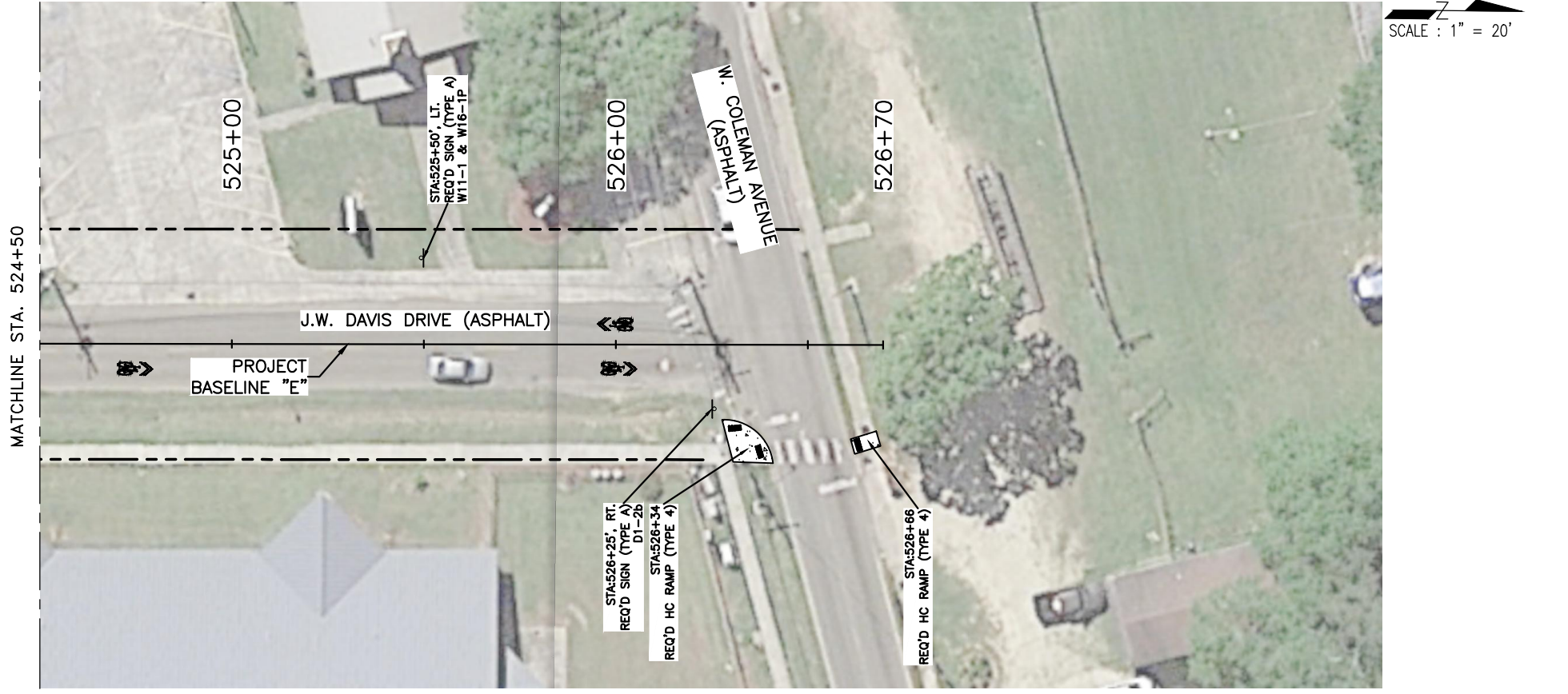
SHEET NUMBER 8	
DESIGNED	TANGIPAHOA
CHECKED	FTL
PARISH	CONTROL SECTION
DGL	000-53
CHECKED	DRW
STATE	H-XXXXXX
REVISION OR CHANGE ORDER DESCRIPTION	BY
CONCEPTUAL PLANS	
NO.	DATE
	
J.W. DAVIS DRIVE	
HAMMOND CORRIDORS	
	



CONCEPTUAL PLANS

DESIGNED	DGL
CHECKED	FTL
DETAILED	DRW
CHECKED	FTL
SERIES NUMBER	

PARISH	TANGIPAHOA
CONTROL SECTION	000-53
STATE PROJECT	H-XXXXXX



CONCEPTUAL PLANS

DESIGNED	DGL
CHECKED	FTL
DETAILED	DRW
CHECKED	FTL
SERIES NUMBER	

PARISH	TANGIPAHOA
CONTROL SECTION	000-53
STATE PROJECT	H-XXXXXX