

**ST. JOHN THE BAPTIST PARISH
WEST BANK MISSISSIPPI RIVER TRAIL
PHASE II
ST. JOHN THE BAPTIST PARISH, LOUISIANA
STAGE 0 FEASIBILITY STUDY
CONCEPTUAL PLANS**

June 2018

Prepared for:

Regional Planning Commission for

Jefferson, Orleans, Plaquemines, St. Bernard, St. Charles, St. John the Baptist, St. Tammany and Tangipahoa Parishes

on behalf of

ST. JOHN THE BAPTIST PARISH

Parish President Natalie Robottom




Prepared by:

MEYER ENGINEERS, LTD.
4937 Hearst Street, Suite 1B
Metairie, LA 70001

RPC Contract No. MRTStJ1 – Supplement No. 1
Meyer Engineers, Ltd. Project No. 20-1704
Engineer: Meyer Engineers, Ltd.
Surveyor: Gotech, Inc.

Volume II

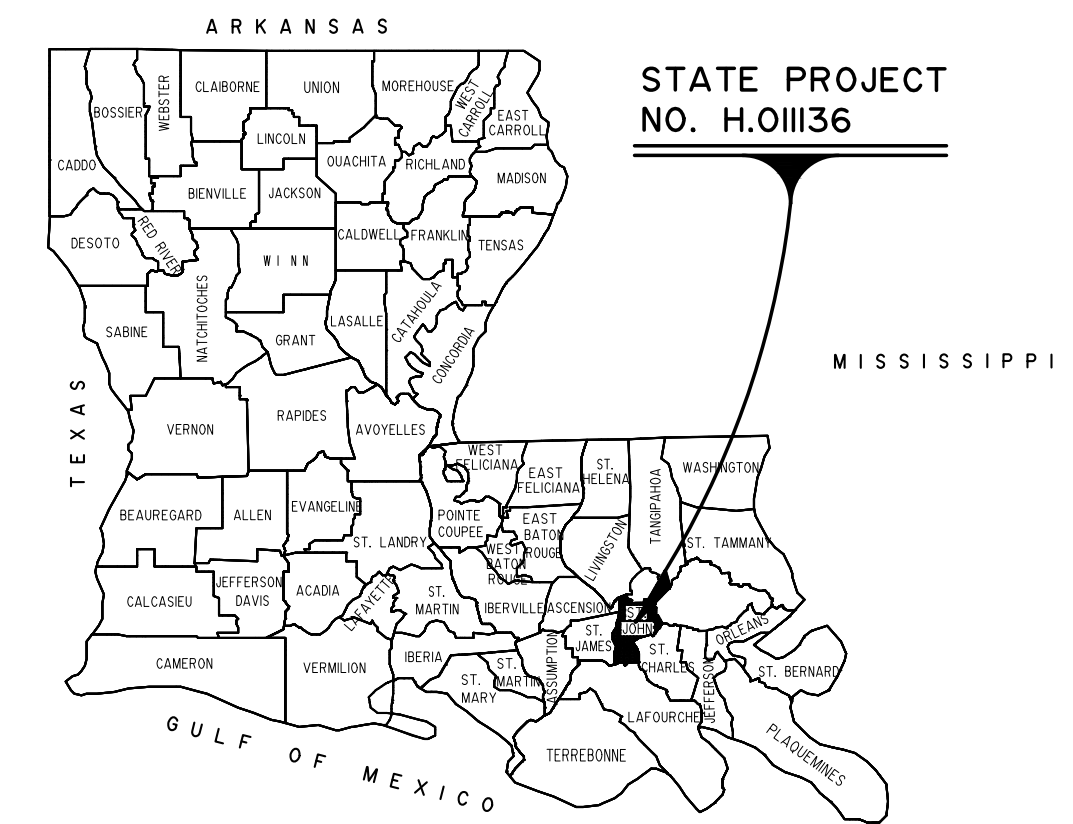


STATE OF LOUISIANA
DEPARTMENT OF TRANSPORTATION AND DEVELOPMENT

PLANS OF PROPOSED
TRANSPORTATION ALTERNATIVE PROJECT

FEDERAL PROJECT H011136
STATE PROJECT H.011136

ST. JOHN WB MISSISSIPPI TRAIL PH2
ST. JOHN THE BAPTIST PARISH



VICINITY MAP

LOCATION OF WORK

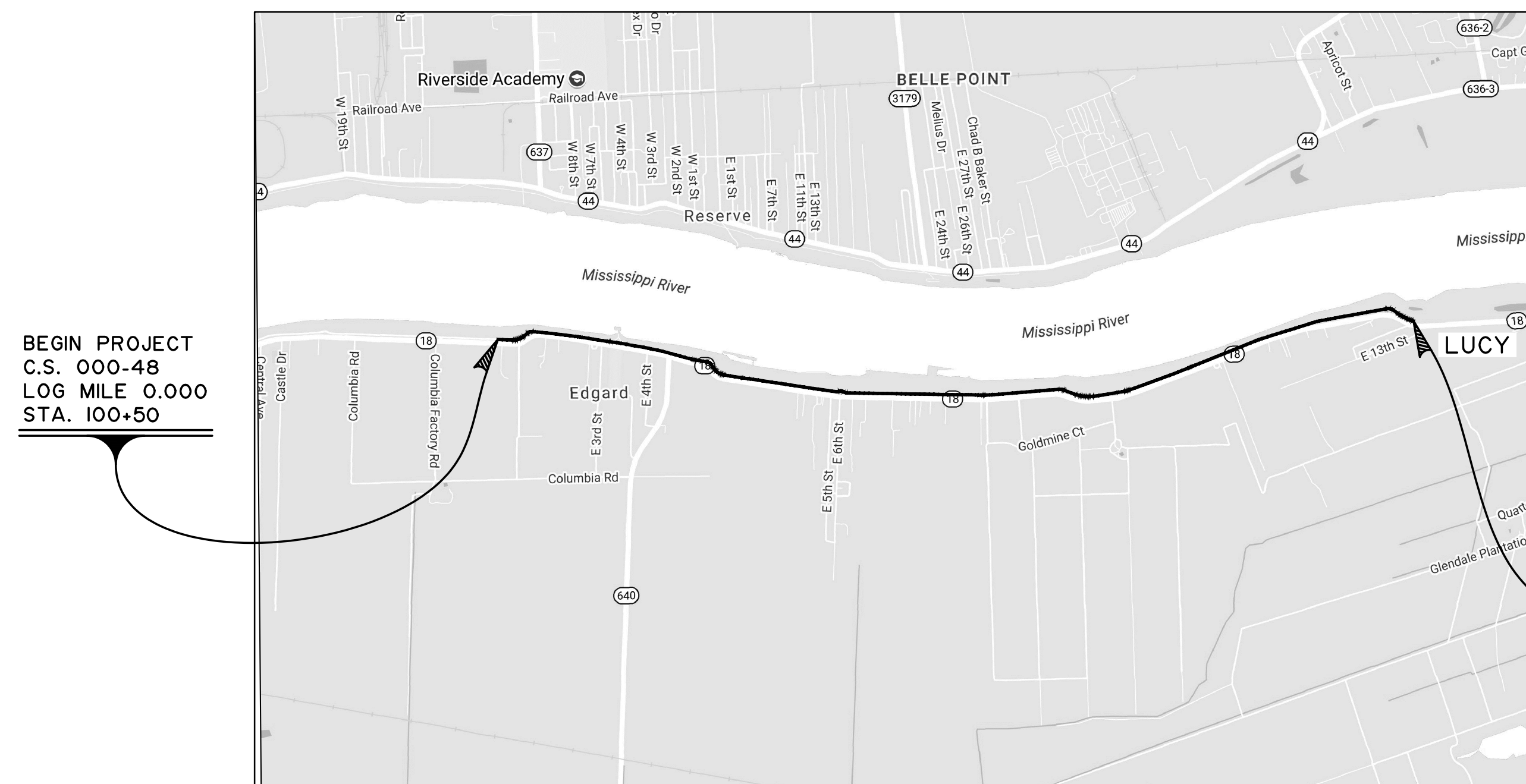
CONTROL SECTION	LOG MILE	
	BEGIN	END
000-48	0.000	3.961

INDEX TO SHEETS

SHEET NO.	DESCRIPTION
1	TITLE SHEET AND LAYOUT MAP
1a	GENERAL NOTES AND LEGEND
1b	AERIAL SITE PLAN
2	TYPICAL SECTIONS AND DETAILS
3	SUMMARY SHEETS *
3a	SUMMARY OF ESTIMATED QUANTITIES *
4-39	PLAN AND PROFILE SHEETS
40	MISCELLANEOUS DETAILS *
SPECIAL DETAILS *	
201-211	ROADSIDE TRAFFIC SIGNS
212-213	U-CHANNEL TRAFFIC SIGNS
STANDARD PLANS	
301-302	EC-01 (2 SHEETS) 10-01-08
303	TTC-00(A) 03-12-13
304	TTC-00(B) 03-12-13
305	TTC-00(C) 03-12-13
306	TTC-00(D) 03-12-13
307	PM-01 11-01-10
CROSS SECTIONS	
401-430	CROSS SECTIONS

TOTAL SHEETS = 93

* SHEETS NOT INCLUDED IN THIS SUBMITTAL



BEGIN PROJECT
C.S. 000-48
LOG MILE 0.000
STA. 100+50

END PROJECT
C.S. 000-48
LOG MILE 3.961
STA. 306+67

CONCEPTUAL PLANS
DOCUMENTS SHALL NOT BE USED FOR CONSTRUCTION,
BIDDING, RECORDATION, CONVEYANCE, OR SALES.

JUNE 26, 2018
DAVID DUPRE, MEYER ENGINEERS, LTD.
REGISTRATION #23422

PLANS PREPARED BY AND
RECOMMENDED FOR APPROVAL

MEYER ENGINEERS, LTD.

DATE _____

RECOMMENDED FOR APPROVAL

ST. JOHN THE BAPTIST PARISH

DATE _____

APPROVED

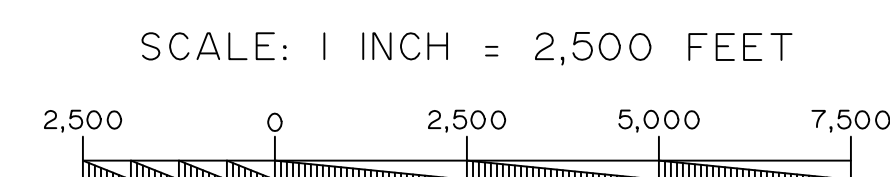
DOTD CHIEF ENGINEER

DATE _____

LENGTH AND LOCATION OF WORK

CONTROL SECTION	STATION		LOGMILE		ALGEBRAIC SUM OF ALL EQUATIONS	GROSS LENGTH	EXCEPTION	BRIDGE LENGTH		TRAIL LENGTH	
	BEGIN	END	BEGIN	END				FEET	MILES	FEET	MILES
	FEET	FEET	MILES	MILES				FEET	FEET	FEET	FEET
000-48	100+50	306+67	0.000	3.961	0	20,917	0	0	0	20,917	3.961
TOTAL LENGTH OF BRIDGES								0	0		
TOTAL LENGTH OF ROADWAY										20,917	3.961
TOTAL MILES										3.961	

LAYOUT MAP



DATUM USED : NAVD 88
MAGNETIC VAR : N/A
BEARINGS ARE : LAMBERT GRID, LA SOUTH ZONE NAD 1983

TRANSIT BOOKS :
LEVEL BOOKS : LEVEL NOTES ARE CONTAINED IN THE TRANSIT BOOKS

SCALES:
PLAN - 1" = 30'
PROFILE HOR. - 1" = 30'
VERT. - 1" = 3'

NOTE:
THE 2016 EDITION OF THE DOTD LOUISIANA STANDARD SPECIFICATIONS FOR ROADS AND BRIDGES, AS AMENDED BY THE PROJECT SPECIFICATIONS, SHALL GOVERN ON THIS PROJECT.

TRAFFIC DATA

A.D.T. = N/A
A.D.T. = N/A
D = N/A%
K = N/A%
T = N/A%

DESIGN SPEED = 20 M.P.H. (TRAIL)

DATE	REVISION	DATE	RECOMMENDED	DATE	APPROVED

SCHEDULE OF REVISIONS

TYPE OF CONSTRUCTION:

ASPHALT CONCRETE, GRADING, SIGNAGE, STRIPING, AND RELATED WORK.

SHEET NUMBER	1	PARISH	ST. JOHN THE BAPTIST	CONTROL SECTION	000-48	STATE PROJECT	H.011136
DESIGNED	DHD	Detailed	RWK, AJS	DATE	06-26-2018	BY	I. OF. I.
CHECKED	DHD	CHECKED	DHD	REVISION	DESCRIPTION	NO.	DATE
 TITLE SHEET AND LAYOUT MAP ST. JOHN WB MISSISSIPPI TRAIL PH2 MEYER ENGINEERS, LTD.							

PLOT ENHANCED
N:\Projects_Active\201700-1704-Drawing\201704-001.dwg

GENERAL NOTES

- CONTRACTOR SHALL COORDINATE WITH UTILITY COMPANY FOR UTILITY COMPANY TO BRACE POWER POLES ADJACENT TO EXCAVATION. BRACING SHALL REMAIN IN PLACE AFTER BACKFILLING UNTIL COMPACTION STANDARDS HAVE BEEN MET. COMPLETE WORK PROMPTLY ONCE EXCAVATION HAS BEGUN ADJACENT TO POLES. (PAID FOR UNDER ITEM 203-05-00100)
- EXISTING UTILITY LOCATIONS SHOWN ON THE PLANS ARE APPROXIMATE. CONTRACTOR SHALL FIELD VERIFY LOCATIONS OF UTILITIES PRIOR TO EXCAVATION AND MAKE PROVISIONS TO PROTECT UTILITIES WHEN EXCAVATING IN SURROUNDING AREA SO AS NOT TO DAMAGE OR DISRUPT THESE UTILITIES.
- CONTRACTOR SHALL CONTACT THE UTILITY COMPANIES OR DEPARTMENTS LISTED BELOW 10 CALENDAR DAYS PRIOR TO THE COMMENCEMENT OF CONSTRUCTION.

ST. JOHN THE BAPTIST "LOUISIANA ONE CALL" AT&T ENTERGY ATMOS RESERVE TELECOMMUNICATIONS DOTD LAFORCHE BASIN LEVEE DISTRICT U.S. ARMY CORPS OF ENGINEERS PORT OF ORLEANS - JIM ROACH	985-652-4815 1-800-584-4274 985-375-0275 1-800-584-4274 504-862-2461 985-817-1416
--	--
- IF A DISRUPTION OF SERVICE IS NECESSARY, CONTRACTOR SHALL NOTIFY THOSE AFFECTED BY CONSTRUCTION 24 HOURS PRIOR TO DISRUPTION OF WATER, SEWER OR OTHER UTILITY SERVICE. UTILITY SERVICES SHALL BE PROMPTLY REPAIRED AND SHALL NOT REMAIN OUT OF SERVICE OVERNIGHT.
- THE SLOPE OF THE PATHWAY SHALL NOT EXCEED THE LIMITS SET BY THE AMERICAN DISABILITIES ACT (ADA). PATH AND SIDEWALKS MUST BE ADA COMPLIANT AND HAVE A MAXIMUM LONGITUDINAL SLOPE OF 5% AND MAXIMUM CROSS SLOPE OF 2%.
- ALL PATHWAYS OR SIDEWALKS THAT TIE INTO EXISTING ROADS OR RAMPS SHALL BE FLUSH WITH THE ROAD AND MEET ADA REQUIREMENTS FOR HANDICAP RAMPS.
- PRIOR TO CONSTRUCTION, CONTRACTOR SHALL STAKE OUT LOCATION OF THE PATHWAY AND PROVIDE ELEVATION STAKES EVERY 100'. TURNS IN THE PATHWAY SHALL HAVE A MINIMUM RADIUS OF 165'. CONTRACTOR SHALL COORDINATE THE REVIEW OF THE LOCATION OF THE PATHWAYS WITH THE PROJECT ENGINEER PRIOR TO BEGINNING WORK.
- NO MATERIAL EXCAVATION SHALL BE PERMITTED ANYWHERE ON THE MISSISSIPPI RIVER LEVEE.
- CONTRACTOR SHALL NOT STOCKPILE SPOIL OR OTHER CONSTRUCTION DEBRIS ON ANY SECTION OF THE MISSISSIPPI RIVER LEVEE. ALL AREAS DISTURBED AS A RESULT OF THE PROPOSED WORK AROUND THE LEVEE SHALL BE RETURNED TO THEIR ORIGINAL CONDITION.
- CONTRACTOR SHALL NOT CONSTRUCT ANY ASPHALT PATHWAY OR RELATED WORK WHEN THE MISSISSIPPI RIVER ATTAINS OR EXCEEDS +11.0 FEET NGVD AT THE CARROLLTON GAGE IN NEW ORLEANS, WITHOUT PRIOR DOCUMENTED APPROVAL TO THE CONTRARY FROM THE U.S. ARMY CORPS OF ENGINEERS - NEW ORLEANS DISTRICT (504)862-2461. INFORMATION CONCERNING CURRENT RIVER STAGES MAY BE OBTAINED AT WWW.MVN.USACE.ARMY.MIL. THE MISSISSIPPI RIVER LEVEL AT THE CARROLLTON GAGE IS TYPICALLY BELOW +11.0 FEET NGVD BETWEEN THE MONTHS OF JULY THROUGH DECEMBER. IF THE CONTRACTOR IS SHUT DOWN DUE TO HIGH RIVER LEVELS, HE SHALL NOT BE ENTITLED TO EXTRA COMPENSATION.
- ALL EXISTING STRUCTURES NOT SPECIFICALLY CALLED TO BE REMOVED SHALL REMAIN.
- PERMIT NO. _____ HAS BEEN OBTAINED FROM THE LAFORCHE BASIN LEVEE DISTRICT. A COPY OF THE PERMIT SHALL BE MAINTAINED ON SITE AT ALL TIMES. THE LAFORCHE BASIN LEVEE DISTRICT MUST BE CONTACTED PRIOR TO COMMENCEMENT AND AT THE END OF ALL ACTIVITIES BY CONTACTING .
- CONTRACTOR SHALL BE RESPONSIBLE FOR MAINTAINING ALL AREAS AFFECTED BY CONSTRUCTION AND A MINIMUM OF 7' BEYOND EDGE OF PATH OR OTHER STRUCTURES BEING INSTALLED PER REQUIREMENTS IN SECTION 72I OF THE SPECIFICATIONS. MOWING SHALL BE MEASURED PER ACRE EACH TIME IT IS DONE. QUANTITIES ON SUMMARY SHEET INCLUDE EIGHT (8) TIMES.
- CONTRACTORS SHALL TAKE NOTE OF THE POTENTIAL HAZARDS ASSOCIATED WITH THE CONTENTS OF ALL SURROUNDING PIPELINES AS WELL AS ANY ELECTRICAL TRANSFORMERS AND EQUIPMENT LOCATED ADJACENT TO THE CROWN OF THE LEVEE. IN THE EVENT OF A FAILURE FOR THE ADJACENT FACILITIES, THE FACILITY MUST HAVE ACCESS TO THE CROWN OF THE LEVEE WITHOUT DELAY. CONTRACTOR SHALL COORDINATE WITH EACH FACILITY INDIVIDUALLY.
- IF LANE CLOSURES ON LA 18 ARE REQUIRED FOR THE CONSTRUCTION, THE FOLLOWING LIMITATIONS APPLY. NO LANE CLOSURES FROM 5:00AM TO 9:00AM OR 2:00PM TO 7:00PM ON WEEKDAYS. ONLY ONE TRAVEL LANE MAY BE CLOSED AT A TIME. THESE CLOSURES SHALL BE COORDINATED WITH THE PROJECT ENGINEER AND DOTD'S DISTRICT TRAFFIC ENGINEER SEVEN (7) CALENDAR DAYS PRIOR TO WORK.
- BONFIRES ON THE LEVEE ARE TRADITIONALLY CONSTRUCTED NEAR STA. XXXX+XX BETWEEN NOVEMBER 20 AND DECEMBER 25. CONTRACTOR SHALL SEQUENCE HIS WORK SO BONFIRES CAN BE CONSTRUCTED ON THE LEVEE OR HAVE THE "BONFIRE SHELF" CONSTRUCTED AND COMPLETED PRIOR TO NOVEMBER 20. THIS SEQUENCING OF WORK SHALL BE NO ADDITIONAL COST.

LEGEND OF SYMBOLS (EXISTING)

---	APPARENT R/W
- . - . - . - . - . - . - . - . - .	TOP OF DITCH
----	TOE OF LEVEE
=====	PIPE CULVERT
— x — x —	FENCE
☒	LEVEE MARKER
○	POWER POLE
○ →	POWER POLE W/ GUY WIRE
———	POWER LINE
———	TELEPHONE LINE
— P —	SIGN
X16.31	SPOT ELEVATION

LEGEND OF SYMBOLS (REQUIRED)

☐	REQ'D CATCH BASIN (CB-01)
====>====	REQ'D PIPE CULVERT
— P —	REQ'D SIGN
—■—	REQ'D BENCH

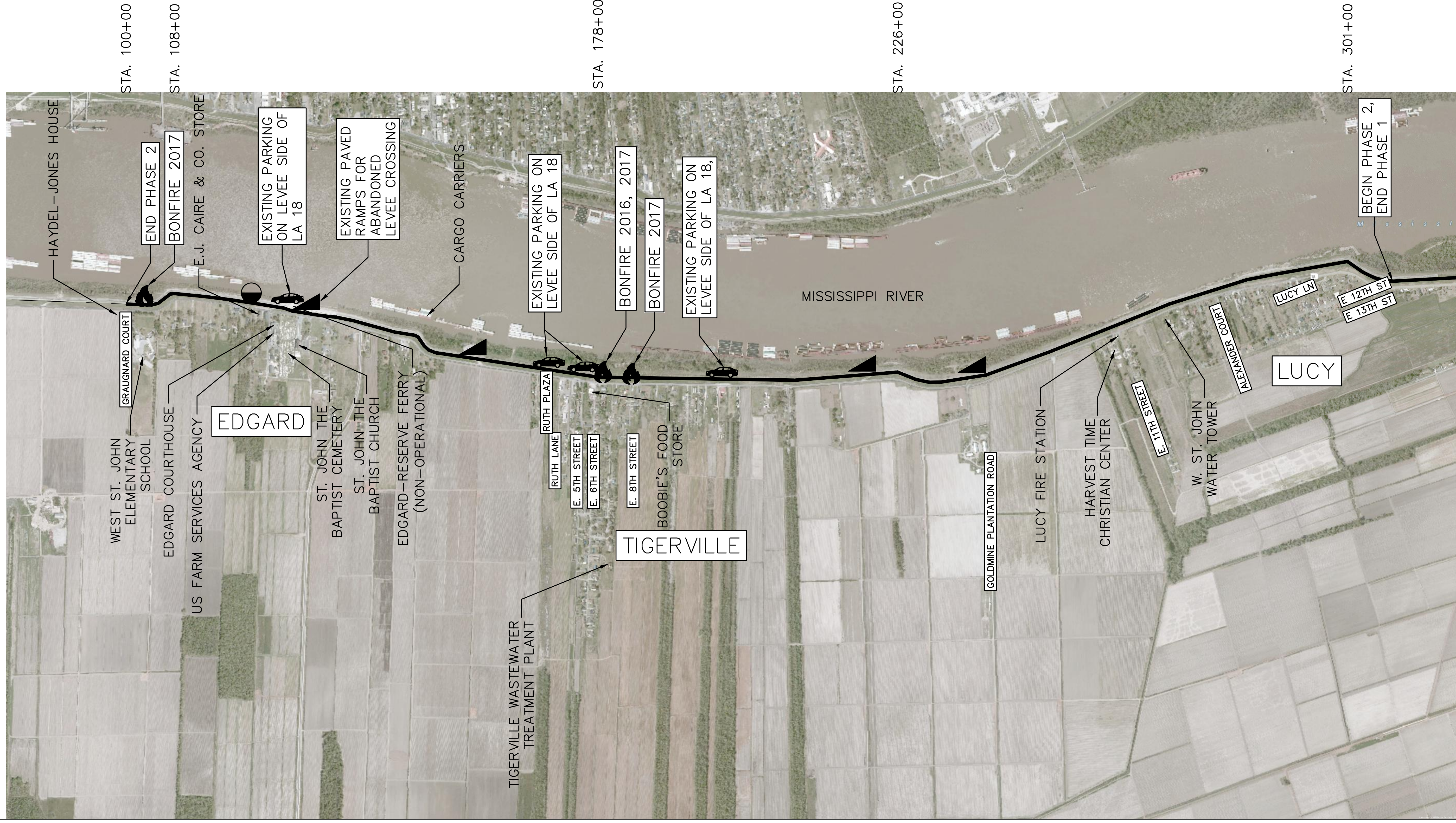
LEGEND OF HATCHING

	EXISTING ASPHALT PAVEMENT
	REQ'D ASPHALT ROAD (PATH)
	REQ'D SUPERPAVE ASPHALTIC CONCRETE (AT CROSSOVER)
	REQ'D COLD PLANING AND ASPHALT OVERLAY
	REMOVAL OF ASPHALT PAVEMENT
	REQ'D STONE/ASPHALT TRANSITION
	REQ'D CONCRETE SIDEWALK



CONCEPTUAL PLANS
**DOCUMENTS SHALL NOT BE USED FOR CONSTRUCTION,
 BIDDING, RECORDATION, CONVEYANCE, OR SALES.**

JUNE 26, 2018
DAVID DUPRE, MEYER ENGINEERS, LTD.
 REGISTRATION #23422

SHEET NUMBER	Ia	ST. JOHN THE BAPTIST	PARISH	CONTROL SECTION	STATE PROJECT	000-48	DATE	SHEET	NO.	BY
DESIGNED CHECKED	DHD DHD	DRAWN CHECKED	R/WK AJS	DATE	06-26-2018	T. OF 1	NO.	NO.	NO.	NO.
REVISION DESCRIPTION										
GENERAL NOTES AND LEGEND										
ST. JOHN WB MISSISSIPPI TRAIL PH2										
MEYER ENGINEERS, LTD.										

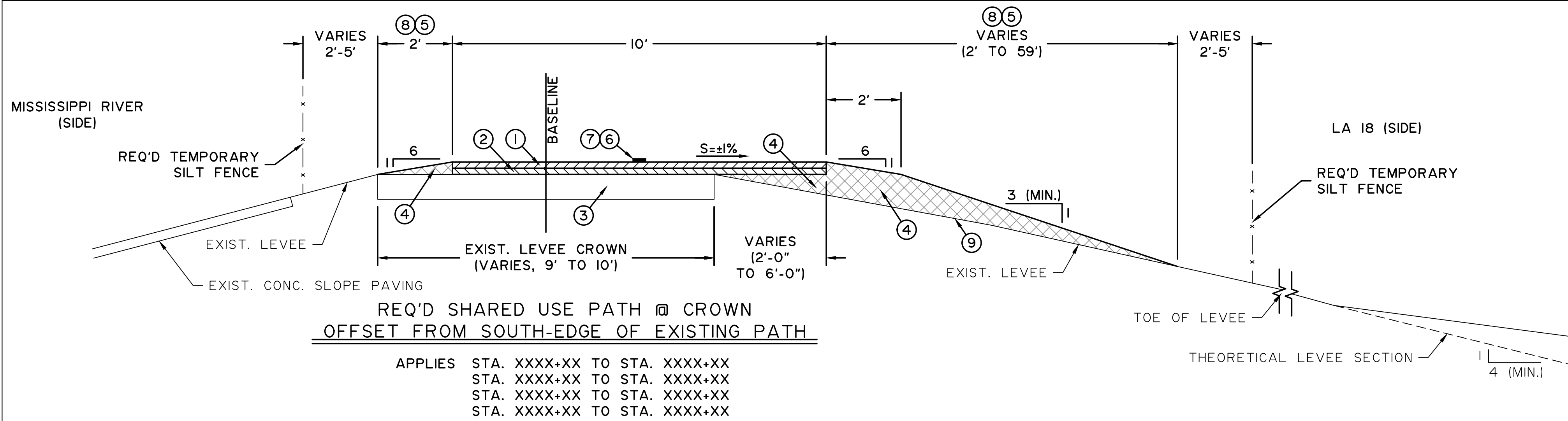


- LEGEND**
-  REQ'D ADA RAMP
 -  EXISTING RAMP
 -  EXISTING PARKING
 -  REQ'D BONFIRE SHELF



AERIAL SITE PLAN
 ST. JOHN WB MISSISSIPPI TRAIL PH2

DESIGNED	DHD	PARISH	ST. JOHN THE BAPTIST
CHECKED	DHD	CONTROL SECTION	000-48
DETAILED	RWK, AJS	STATE PROJECT	H.01136
CHECKED	DHD	DATE	06-26-2018
DATE	06-26-2018	SHEET	1 OF 1
NO.	DATE	BY	REVISION DESCRIPTION



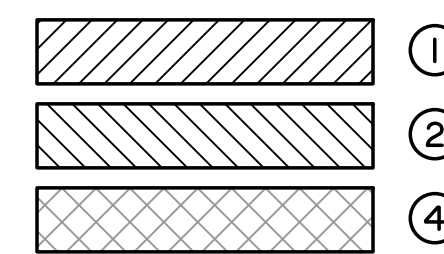
**REQ'D SHARED USE PATH @ CROWN
OFFSET FROM SOUTH-EDGE OF EXISTING PATH**

APPLIES STA. XXXX+XX TO STA. XXXX+XX
 STA. XXXX+XX TO STA. XXXX+XX
 STA. XXXX+XX TO STA. XXXX+XX
 STA. XXXX+XX TO STA. XXXX+XX

NOTES:

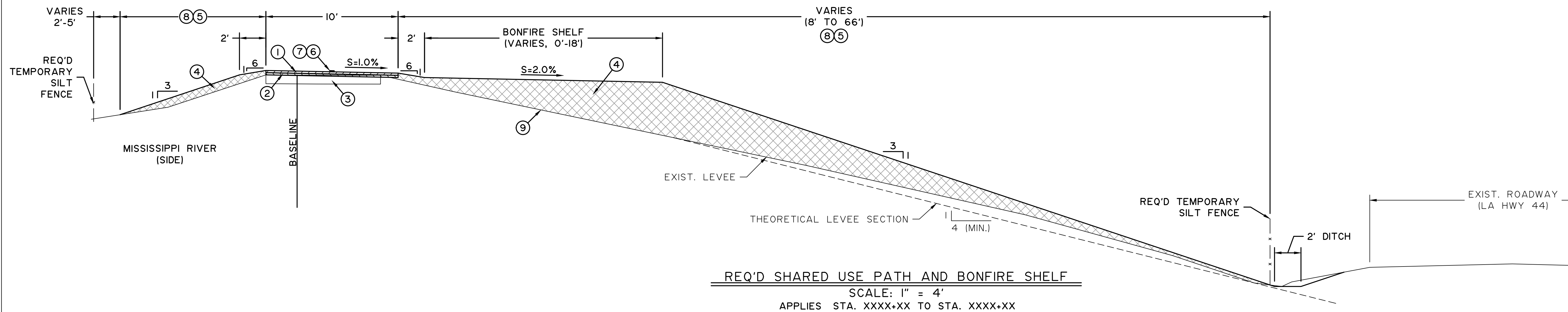
1. THE SURFACE TOLERANCE OF THE ASPHALT PATHWAY SHALL NOT VARY MORE THAN 1/4 INCH FROM THE LOWER EDGE OF AN 8 FOOT LONG STRAIGHTEDGE WHEN LAID ON THE SURFACE IN ANY DIRECTION.
2. EXCAVATION AND/OR WORK SHALL NOT CUT INTO THE THEORETICAL LEVEE SECTION.
3. THE DESIRABLE CROSS SLOPE ON SHARED USE PATH IS 1%. THE CROSS SLOPE SHALL NOT EXCEED 2%.

**LEGEND OF HATCHING
(TYPICAL SECTIONS):**



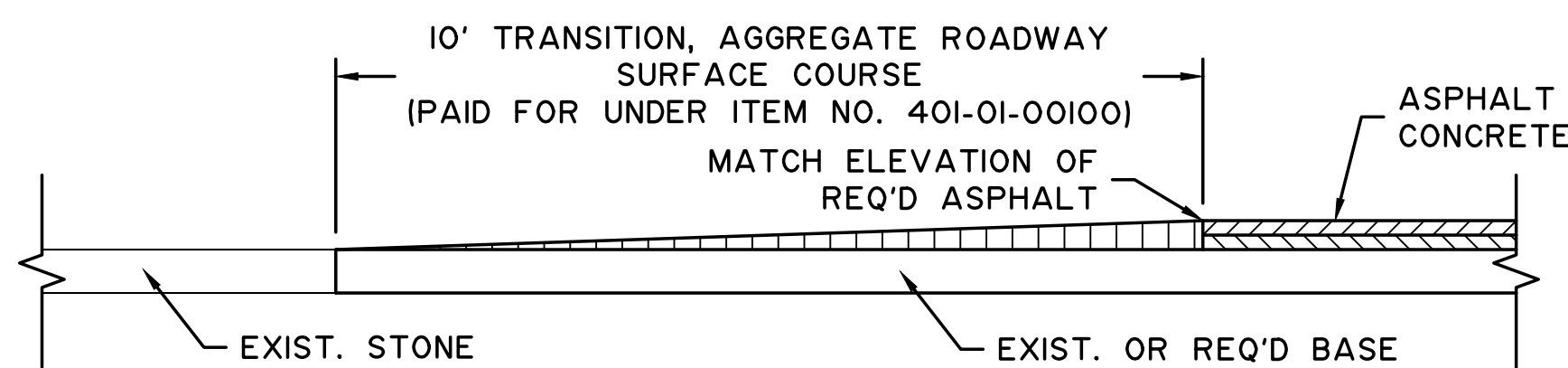
LEGEND:

1. 2" ASPHALT CONCRETE WEARING COURSE. PAID UNDER ITEM 502-01-00100.
2. 2" ASPHALT CONCRETE BINDER COURSE.
3. EXISTING SURFACE. THERE ARE HIGH SPOTS AND LOW SPOTS IN THE EXISTING SURFACE. CONTRACTOR SHALL LEVEL BY TAKING USABLE MATERIAL FROM HIGH SPOTS AND PLACING ON THE LOW SPOTS AND COMPACTING, PAID UNDER ITEM 203-03-00100. IF ADDITIONAL BASE COURSE MATERIAL IS REQUIRED, IT SHALL BE HAULED IN AND PLACED UNDER ITEM 302-01-00300.
4. EMBANKMENT. EMBANKMENT SHALL BE MATERIAL MEETING THE FOLLOWING CRITERIA:
 - A. ORGANIC CONTENT OF NO GREATER THAN 5%, AS DETERMINED BY ASTM D2974, METHOD C.
 - B. PLASTICITY INDEX OF 10 MINIMUM AND 25 MAXIMUM.
 - C. CLASSIFIED AS EITHER CH OR CL BY ASTM D2487.
 - D. LESS THAN 35% SAND RETAINED ON THE NO. 200 SIEVE BY ASTM D1140.
 MATERIAL SHALL BE PLACED IN 6 INCH LIFTS AND COMPACTED TO THE DENSITY OF THE SURROUNDING MATERIAL (PAID UNDER ITEM 203-03-00100).
5. HYDRO-SEEDING (PAID UNDER ITEM 739-01-00100)
6. YELLOW THERMOPLASTIC STRIPING (90 MIL) (BROKEN LINE) (4"W) (PAID UNDER ITEM 732-03-02000)
7. REQ'D GRADE ELEVATION ON CENTERLINE OF PATH (SHOWN ON PROFILE). BASELINE IS NOT PATH CENTERLINE AND IS FOR INFORMATION PURPOSES ONLY.
8. WOOD FIBER MATTING (SLOPE PROTECTION - TYPE A) ALONG BOTH SIDES OF PATH (PAID UNDER ITEM NO. 720-01-01000)
9. EXISTING LEVEE TO BE SCARIFIED 6" (PAID UNDER ITEM 306-02-00100) PRIOR TO PLACING EMBANKMENT.



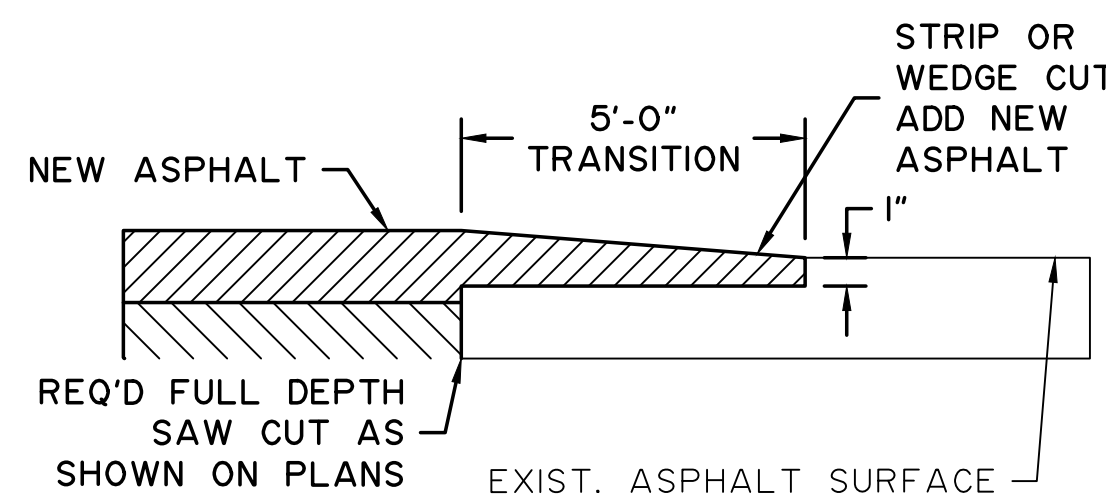
REQ'D SHARED USE PATH AND BONFIRE SHELF

SCALE: 1" = 4'
 APPLIES STA. XXXX+XX TO STA. XXXX+XX



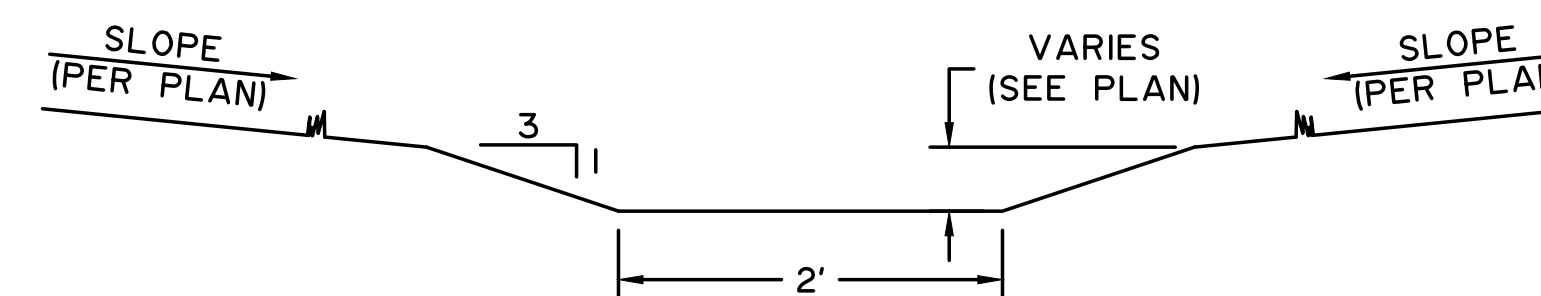
STONE/ASPHALT TRANSITION

SCALE: 1" = 2'
 APPLIES STA. XXX+XX TO XXX+XX
 STA. XXX+XX TO XXX+XX



ASPHALT WEDGE TRANSITION - SECTION



SCALE: N.T.S.



TYPICAL SWALE

SCALE: N.T.S.

N:\Projects\Active\2017001201704\Drawings\201704-002.dwg

SHEET NUMBER	2
DESIGNED	DHD
CHECKED	DHD
REVISION	
DATE	06-26-2018
SHEET	1 OF 1
PROJECT	H.01136
CONTROL SECTION	000-48
PARISH	ST. JOHN THE BAPTIST
BY	
NO.	
DATE	
DESCRIPTION	
	
TYPICAL SECTION AND DETAILS	
ST. JOHN WB MISSISSIPPI TRAIL PH2	
	
MEYER ENGINEERS, LTD.	

100+00 101+00 102+00

MISSISSIPPI RIVER (SIDE)

STA. 100+50 BEGIN
S.P. NO. H.011136
(F.A.P. NO. H011136)
BEGIN AGGREGATE/
ASPHALT TRANSITION

CONCRETE
SLOPE PAVING

REQ'D 10' ASPHALT
SHARED USE PATH

PROJECT BASELINE

LIMITS OF GRAVEL

TOE OF LEVEE

W8-3 &
W16-9P

GRASS

DITCH

LA 18 (RIVER ROAD)

SCHOOL D/W

WEST ST. JOHN
ELEMENTARY SCHOOL

MATCHLINE STA. 102+00

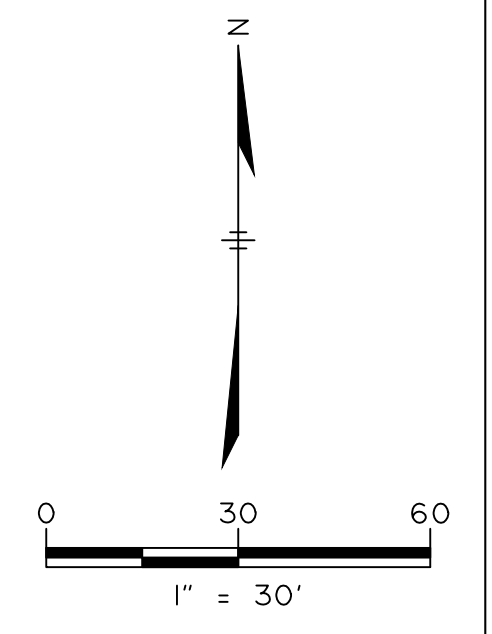
STA. 100+60
BEGIN ASPHALT
SHARED USED PATH.

REQ'D (4) RELOCATED SIGNS AND
(2) RELOCATED SIGN POSTS. SEE
SHEET 39 FOR ORIGINAL LOCATION.

PAVEMENT
ENDS

AHEAD

89°37'41.84"E



CONCEPTUAL PLANS
DOCUMENTS SHALL NOT BE USED FOR CONSTRUCTION,
BIDDING, RECORDATION, CONVEYANCE, OR SALES.

JUNE 26, 2018
DAVID DUPRE, MEYER ENGINEERS, LTD.
REGISTRATION #23422

STA. 100+60 BEGIN
ASPHALT PATH

STA. 100+50 BEGIN
S.P. NO. H.011136
(F.A.P. NO. H011136)
BEGIN AGGREGATE/
ASPHALT TRANSITION

REQ'D SHARED USE PATH
CENTERLINE FINISHED GRADE

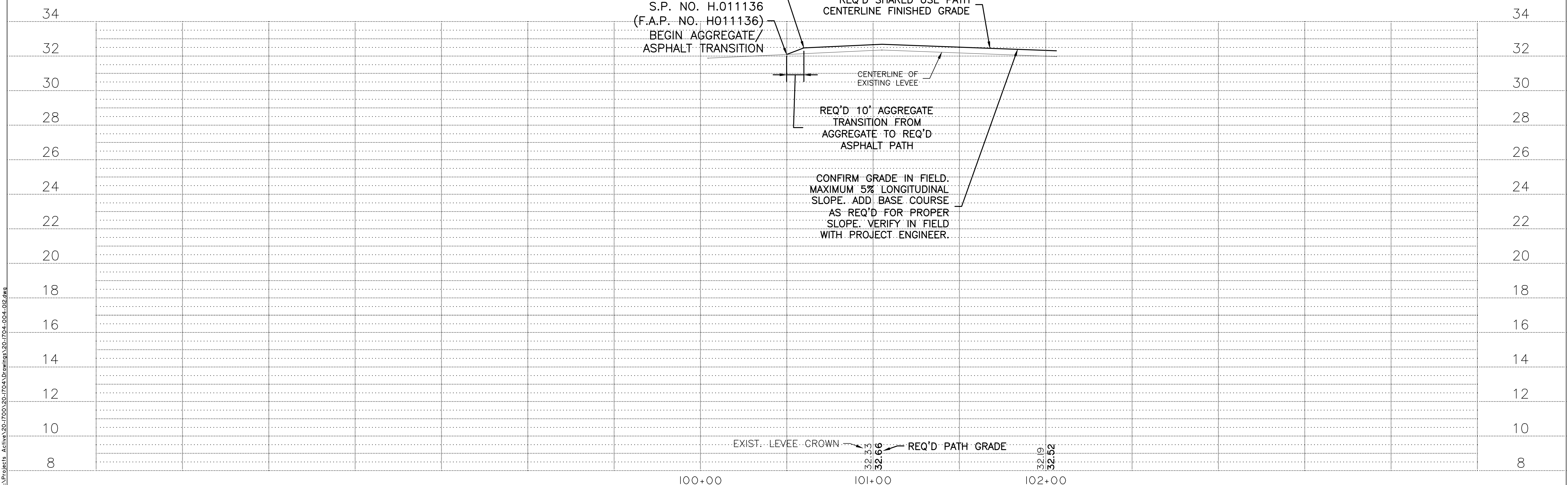
CENTERLINE OF
EXISTING LEVEE



REQ'D 10' AGGREGATE
TRANSITION FROM
AGGREGATE TO REQ'D
ASPHALT PATH

CONFIRM GRADE IN FIELD.
MAXIMUM 5% LONGITUDINAL
SLOPE. ADD BASE COURSE
AS REQ'D FOR PROPER
SLOPE. VERIFY IN FIELD
WITH PROJECT ENGINEER.

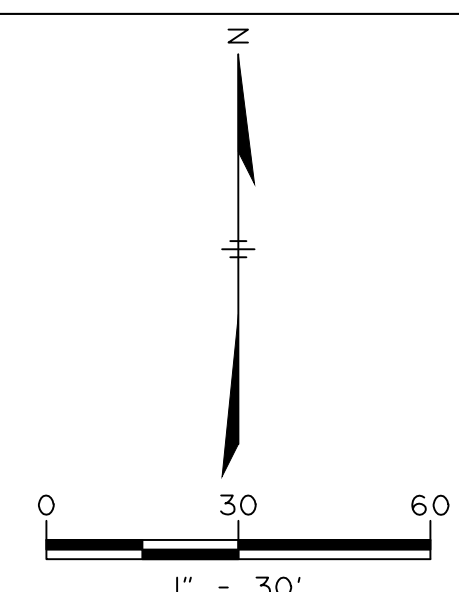
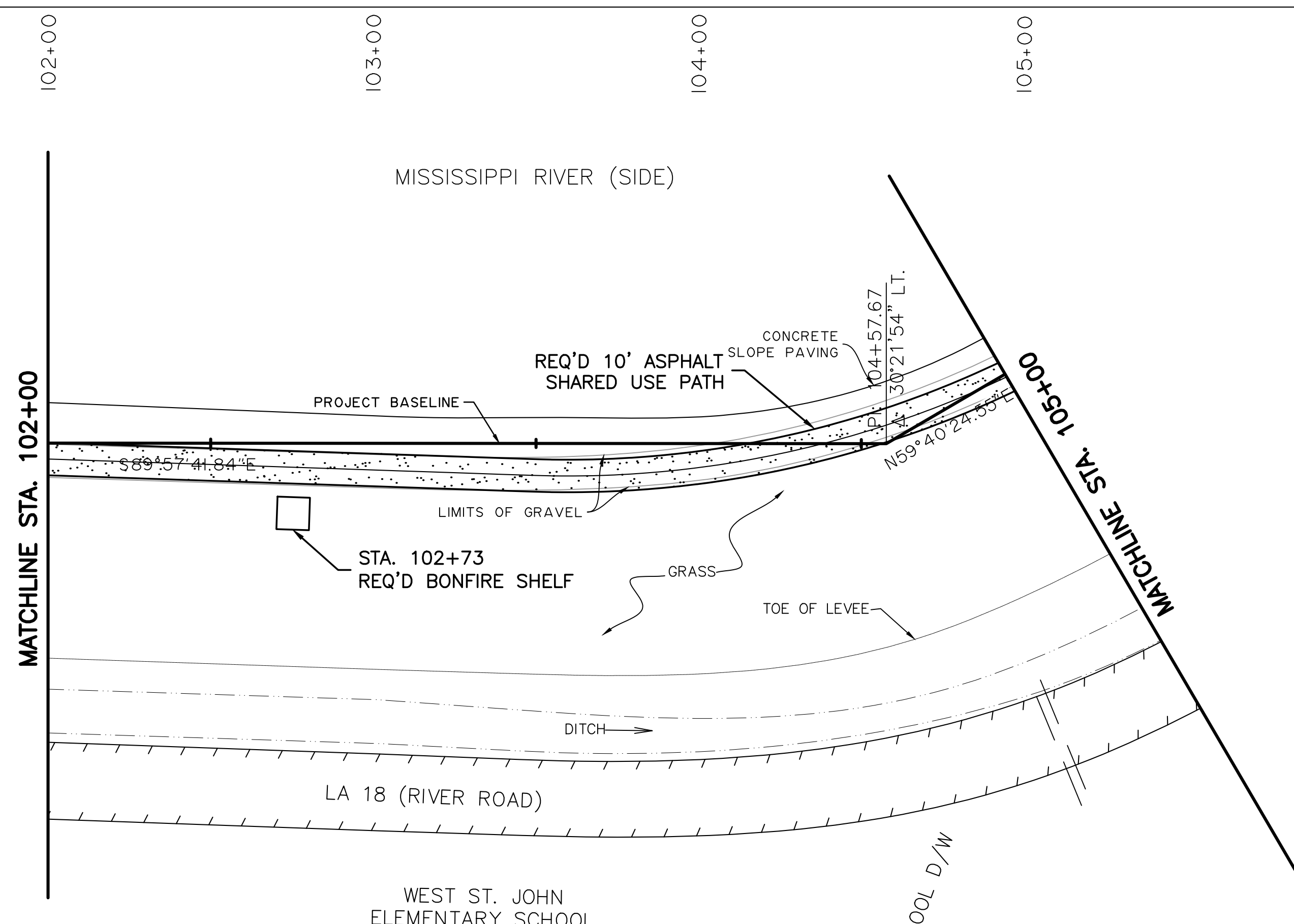
EXIST. LEVEE CROWN

REQ'D PATH GRADE

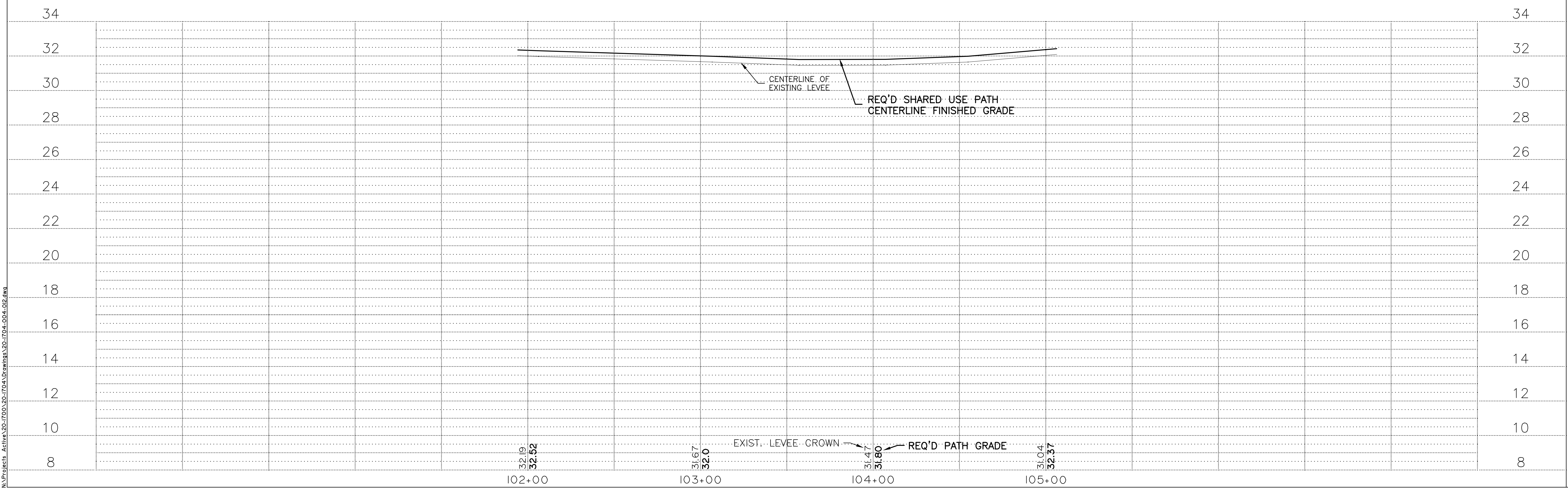


SHEET NUMBER	4
PARISH	ST. JOHN THE BAPTIST
CONTROL SECTION	000-48
STATE PROJECT	H.011136
DHD	DHD
DESIGNED	RWK, AJS
CHECKED	DHD
DATE	06-26-2018
SHEET	1 OF 36
NO.	BY
DATE	REVISION DESCRIPTION
	
PLAN AND PROFILE SHEET ST. JOHN WB MISSISSIPPI TRAIL PH2	
	
MEYER ENGINEERS, LTD.	

N:\Projects_Active\201700_201704\Drawings\201704-004-012.dwg

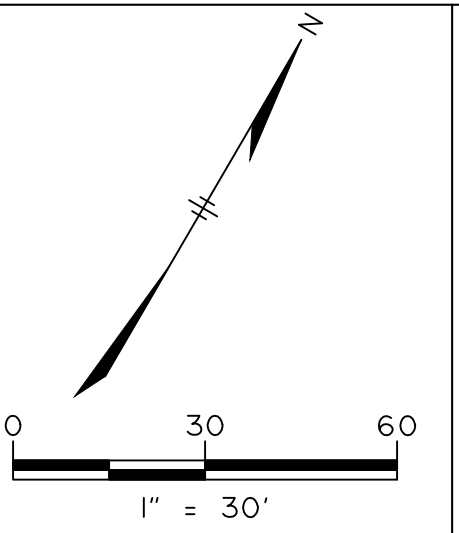
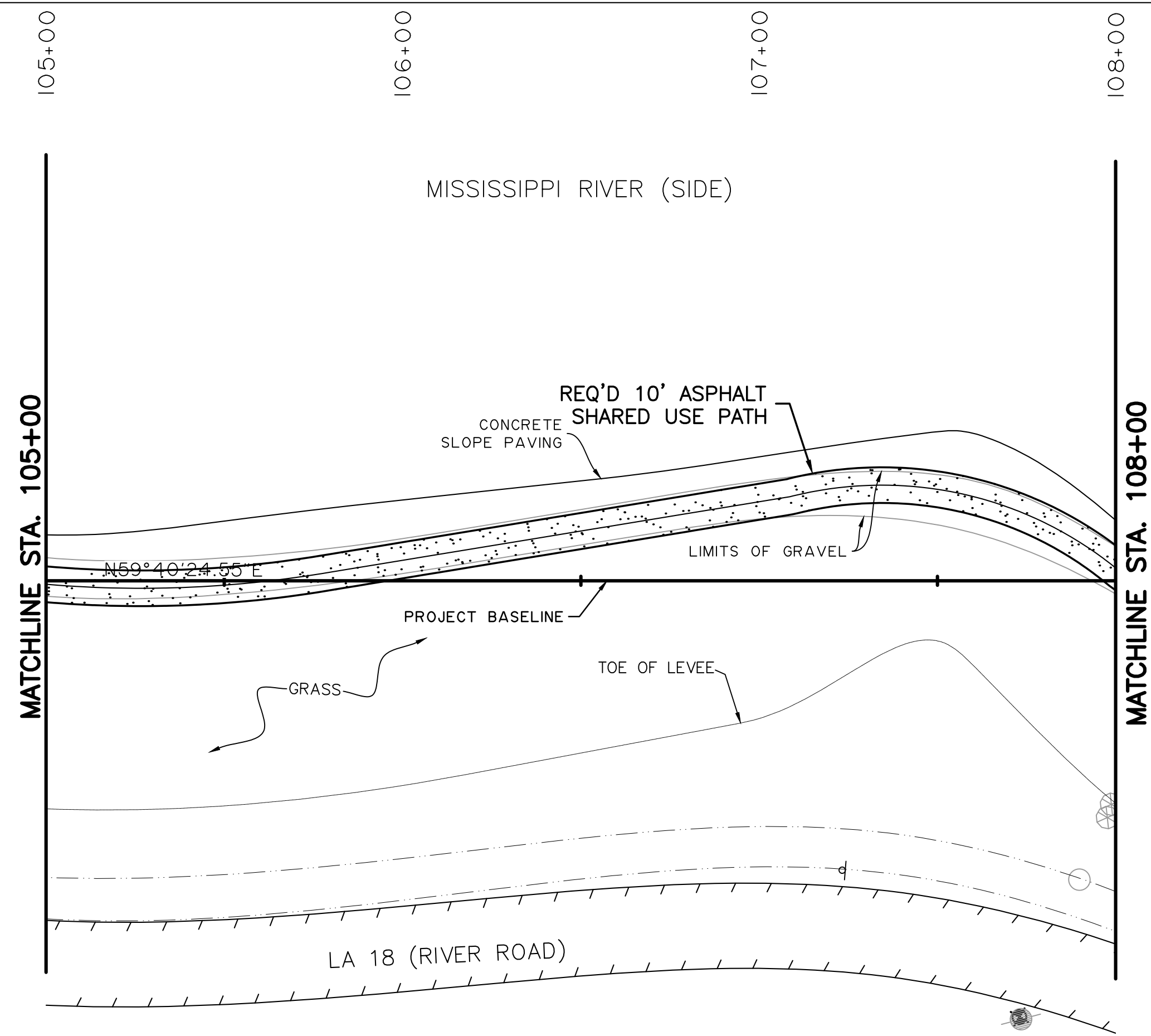


CONCEPTUAL PLANS
 DOCUMENTS SHALL NOT BE USED FOR CONSTRUCTION,
 BIDDING, RECORDATION, CONVEYANCE, OR SALES.
 JUNE 26, 2018
 DAVID DUPRE, MEYER ENGINEERS, LTD.
 REGISTRATION #23422

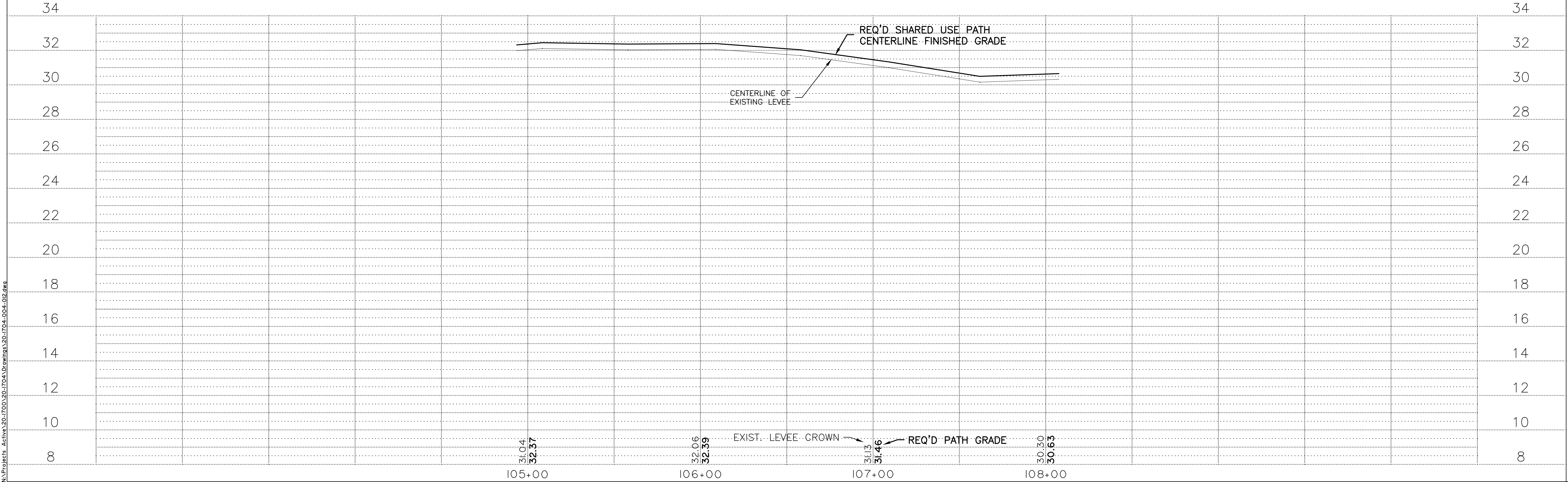


SHEET NUMBER	ST. JOHN THE BAPTIST	PARISH	ST. JOHN THE BAPTIST	SHEET NUMBER	01
CONTROL SECTION	000.48	DHD	DHD	DATE	06-26-2018
STATE PROJECT	H.01136	DESIGNED	CHECKED	REVISION	DESCRIPTION
DHD	DHD	NO.	DATE	BY	BY
DHD	DHD	NO.	DATE	BY	BY
DHD	DHD	NO.	DATE	BY	BY
PLAN AND PROFILE SHEET ST. JOHN WB MISSISSIPPI TRAIL PH2					
MEYER ENGINEERS, LTD.					

N:\Projects_Active\201700_201704\Drawings\201704-001-012.dwg

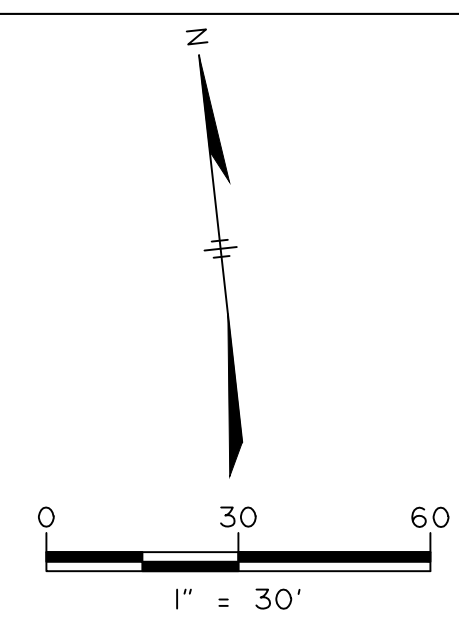
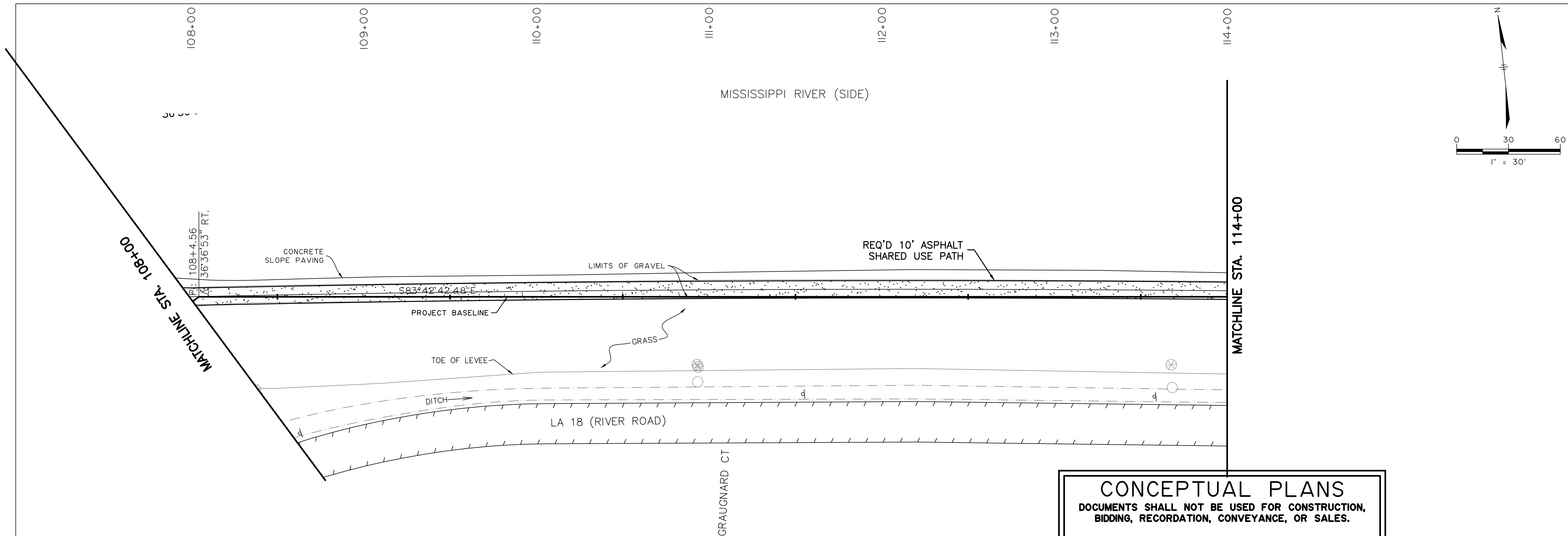


CONCEPTUAL PLANS
 DOCUMENTS SHALL NOT BE USED FOR CONSTRUCTION,
 BIDDING, RECORDATION, CONVEYANCE, OR SALES.
 JUNE 26, 2018
 DAVID DUPRE, MEYER ENGINEERS, LTD.
 REGISTRATION #23422

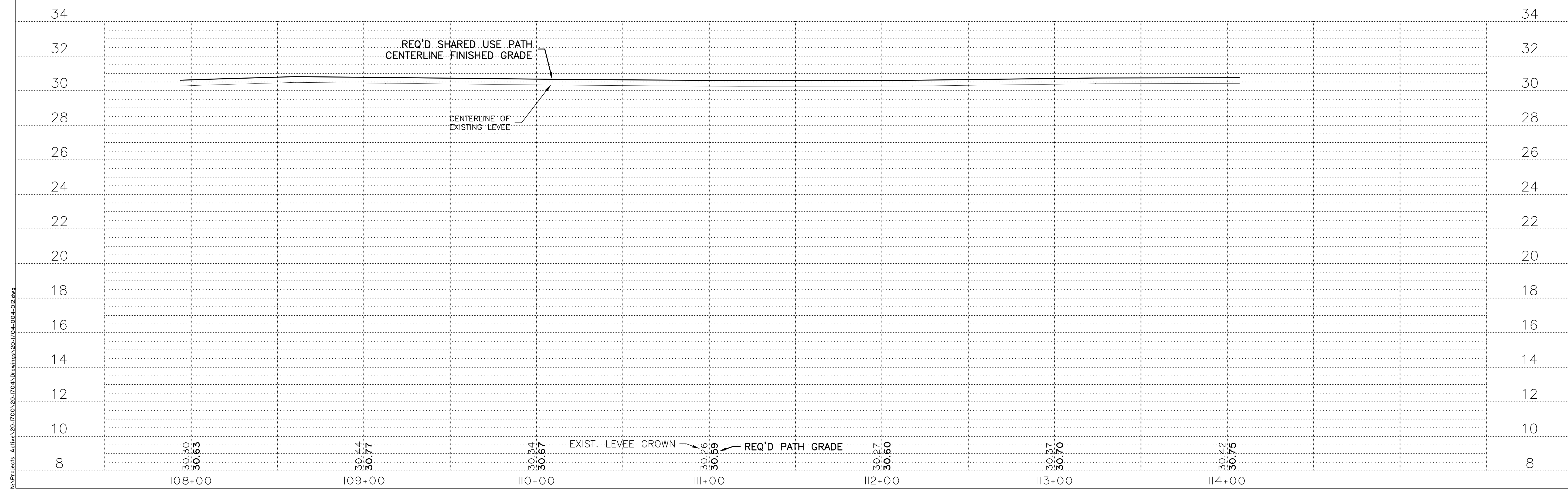


N:\Projects_Active\201700_201704_Drawing\201704-004.dwg

SHEET NUMBER	6
PARISH	ST. JOHN THE BAPTIST
CONTROL SECTION	000.48
STATE PROJECT	H.01136
DHD	DHD
DESIGNED	DHD
CHECKED	DHD
DATE	06-26-2018
SHEET	3 OF 36
REVISION	DESCRIPTION
NO.	DATE
BY	BY
PLAN AND PROFILE SHEET ST. JOHN WB MISSISSIPPI TRAIL PH2	
MEYER ENGINEERS, LTD.	

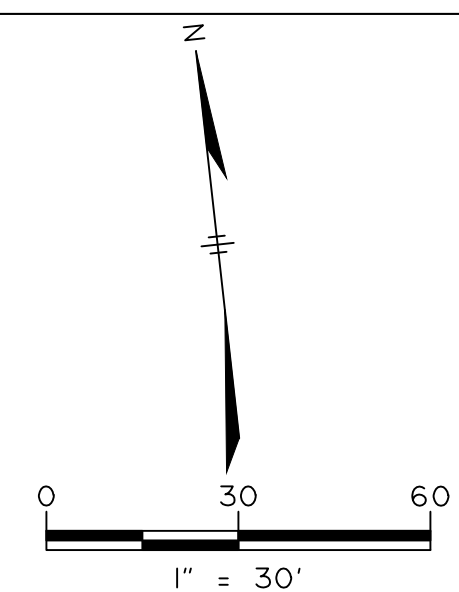
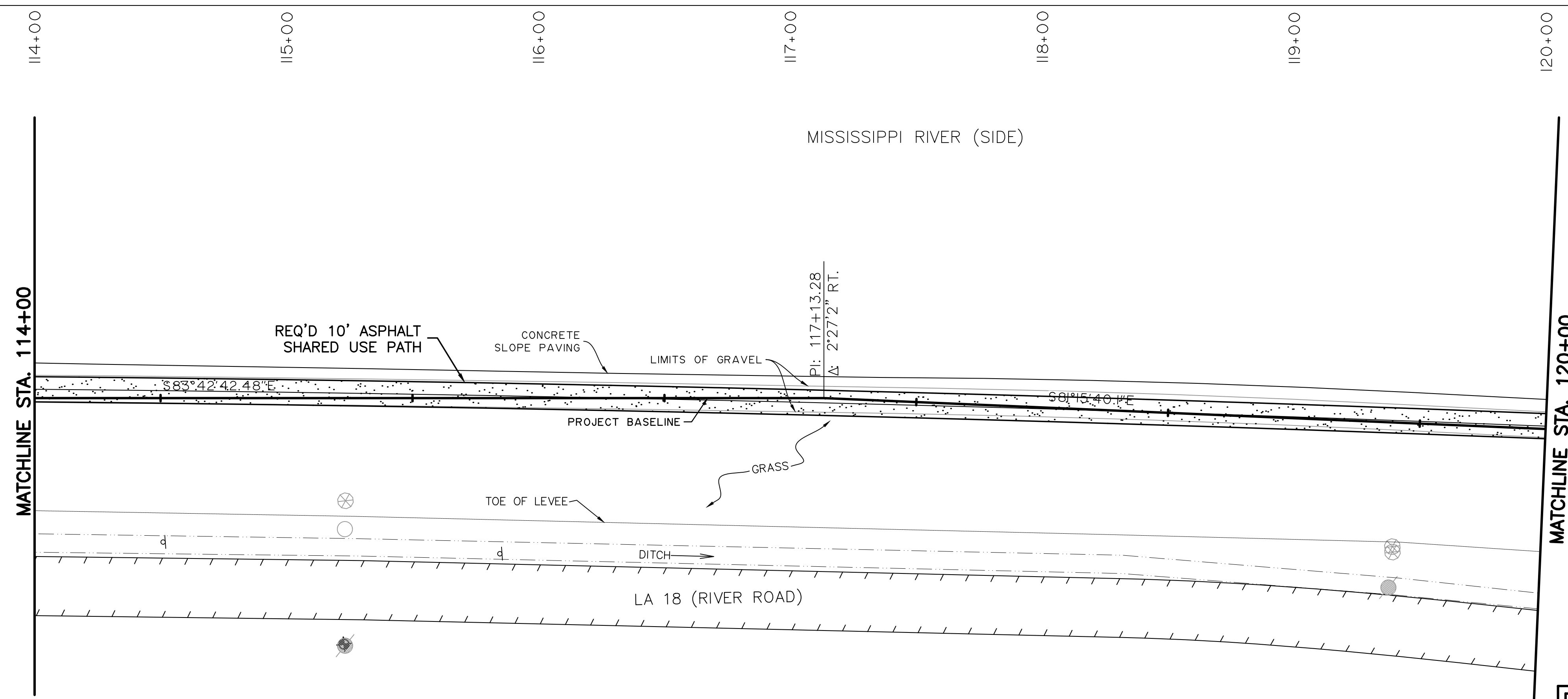


CONCEPTUAL PLANS
 DOCUMENTS SHALL NOT BE USED FOR CONSTRUCTION,
 BIDDING, RECORDATION, CONVEYANCE, OR SALES.
 JUNE 26, 2018
 DAVID DUPRE, MEYER ENGINEERS, LTD.
 REGISTRATION #23422



N:\Projects_Active\201700_201704\Drawings\201704-004-012.dwg

SHEET NUMBER	7	PARISH	ST. JOHN THE BAPTIST	CONTROL SECTION	000-48	STATE PROJECT	H.01136
DESIGNED	DHD	Detailed	RWK, AJS	DATE	06-26-2018	BY	
CHECKED	DHD	CHECKED	DHD	SHEET	4 OF 36	NO.	
PLAN AND PROFILE SHEET ST. JOHN WB MISSISSIPPI TRAIL PH2							
MEYER ENGINEERS, LTD.							

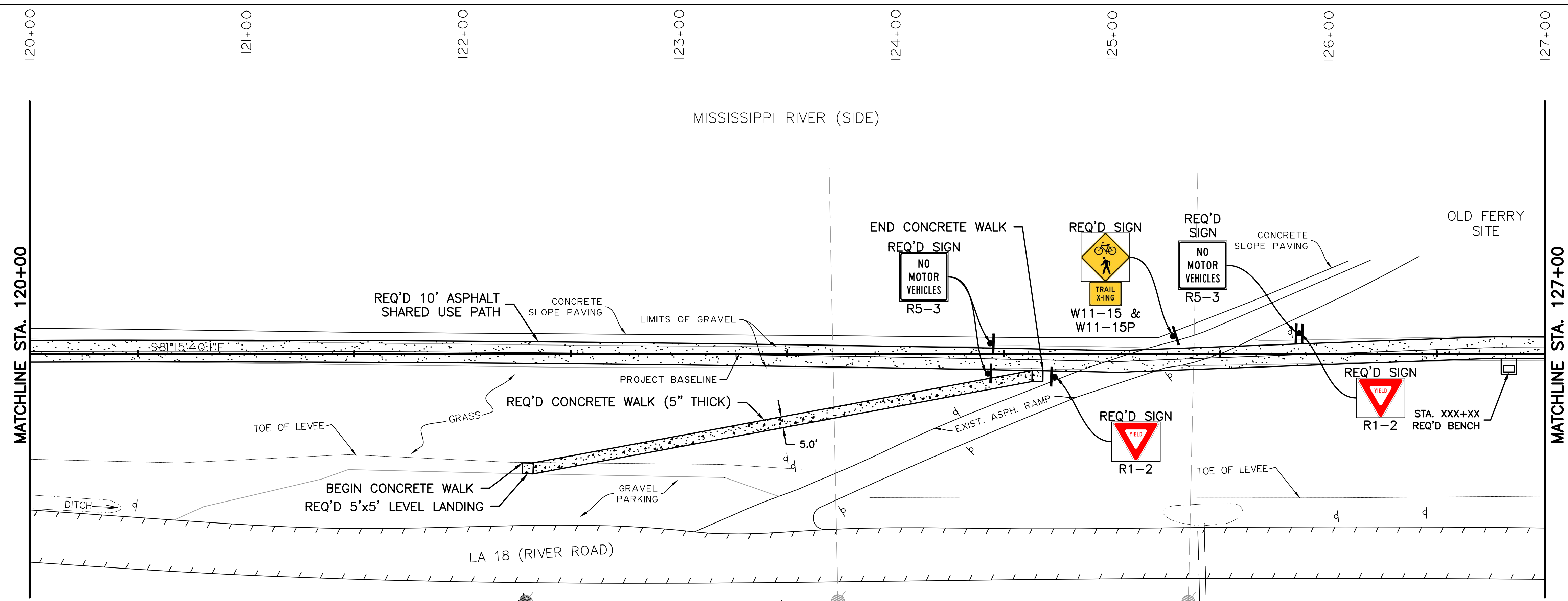


CONCEPTUAL PLANS
 DOCUMENTS SHALL NOT BE USED FOR CONSTRUCTION,
 BIDDING, RECORDATION, CONVEYANCE, OR SALES.
 JUNE 26, 2018
 DAVID DUPRE, MEYER ENGINEERS, LTD.
 REGISTRATION #23422

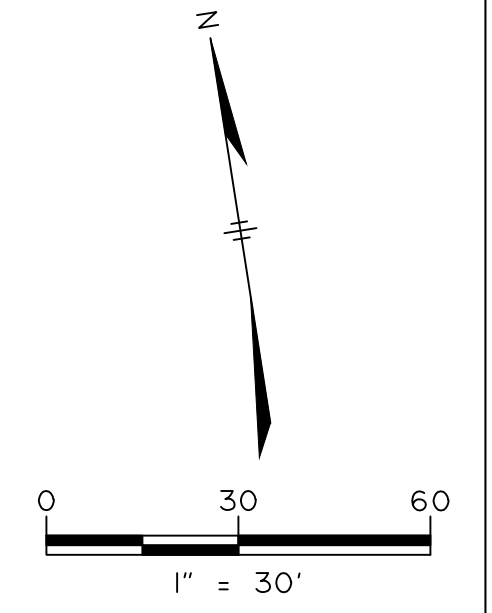
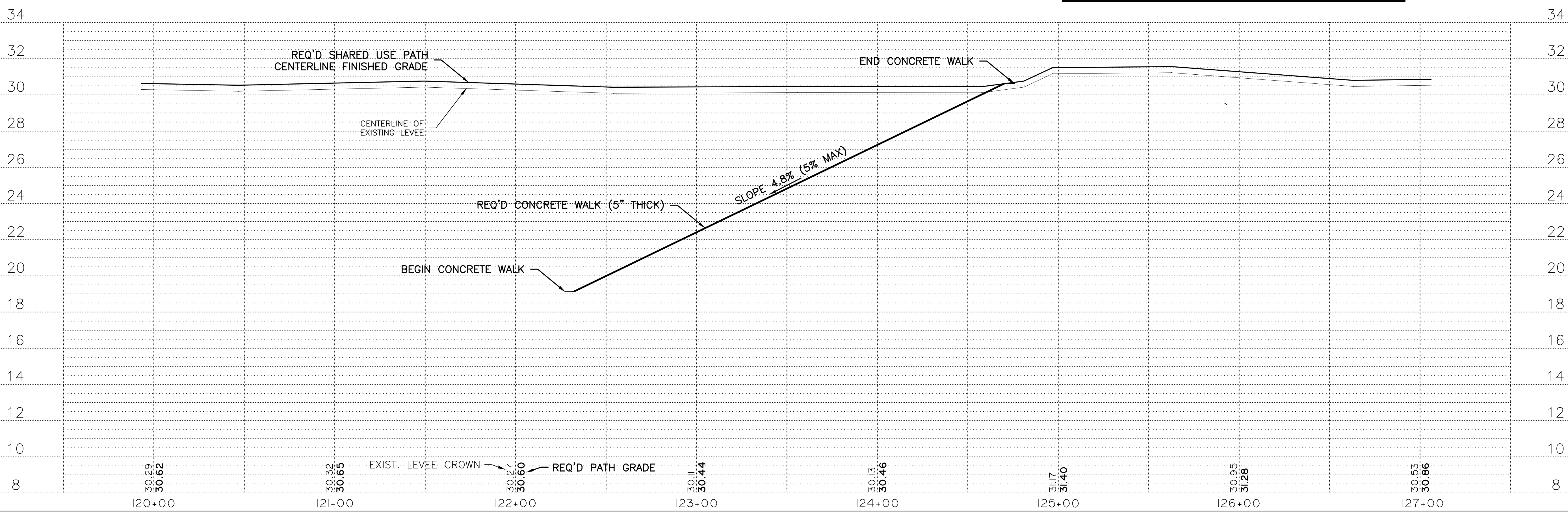




N:\Projects_Active\201700_201704\Drawings\201704-004-012.dwg

SHEET NUMBER	8	PARISH	ST. JOHN THE BAPTIST	CONTROL SECTION	000.48	STATE PROJECT	H.01136
DESIGNED	DHD	DHD	RWK, AJS	DATE	06-26-2018	SHEET	5 OF 36
CHECKED	DHD	DHD	DHD	NO.		BY	
REVISION				DATE			
 PLAN AND PROFILE SHEET ST. JOHN WB MISSISSIPPI TRAIL PH2							
 MEYER ENGINEERS, LTD.							

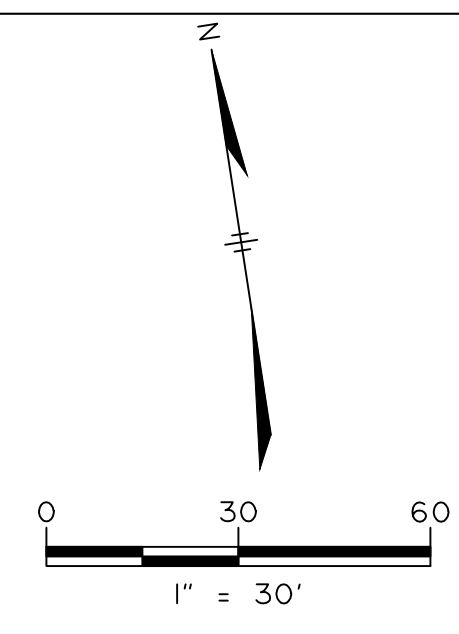
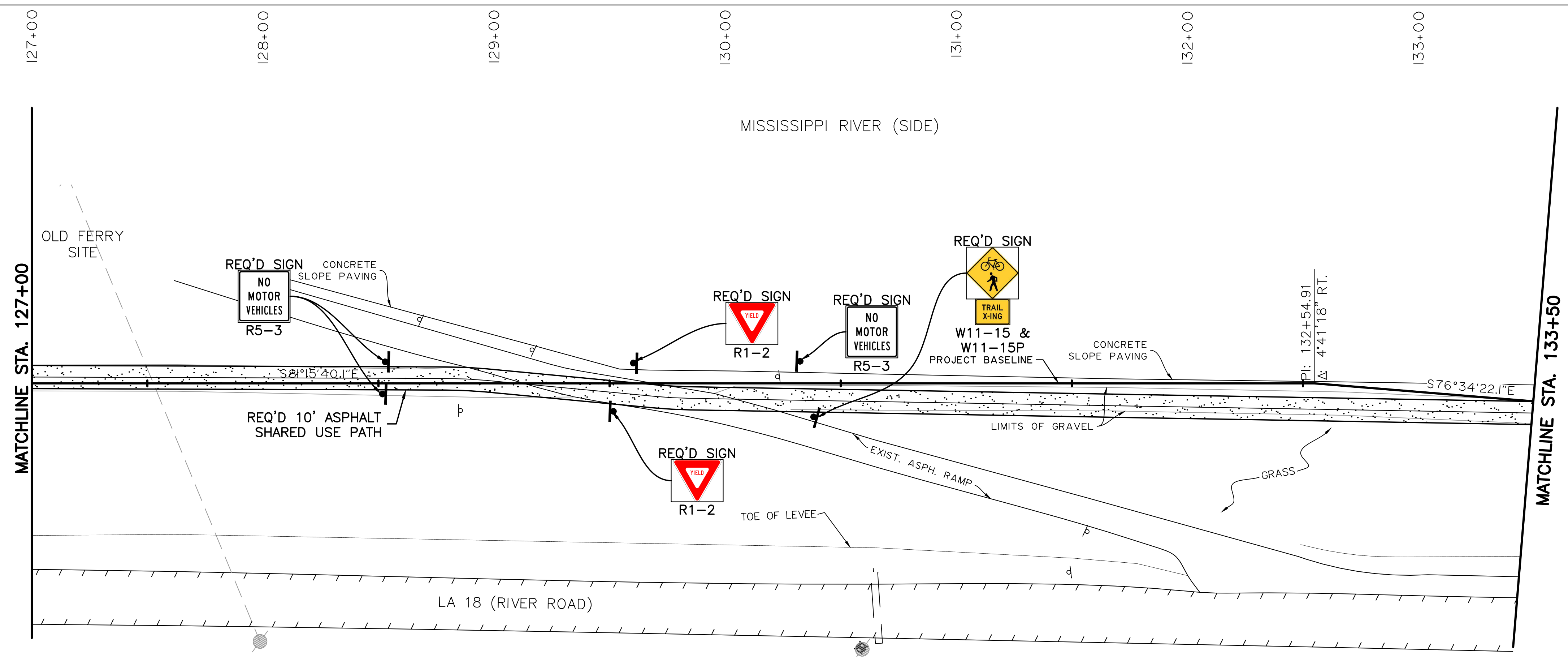


CONCEPTUAL PLANS
 DOCUMENTS SHALL NOT BE USED FOR CONSTRUCTION,
 BIDDING, RECORDATION, CONVEYANCE, OR SALES.
 JUNE 26, 2018
 DAVID DUPRE, MEYER ENGINEERS, LTD.
 REGISTRATION #23422

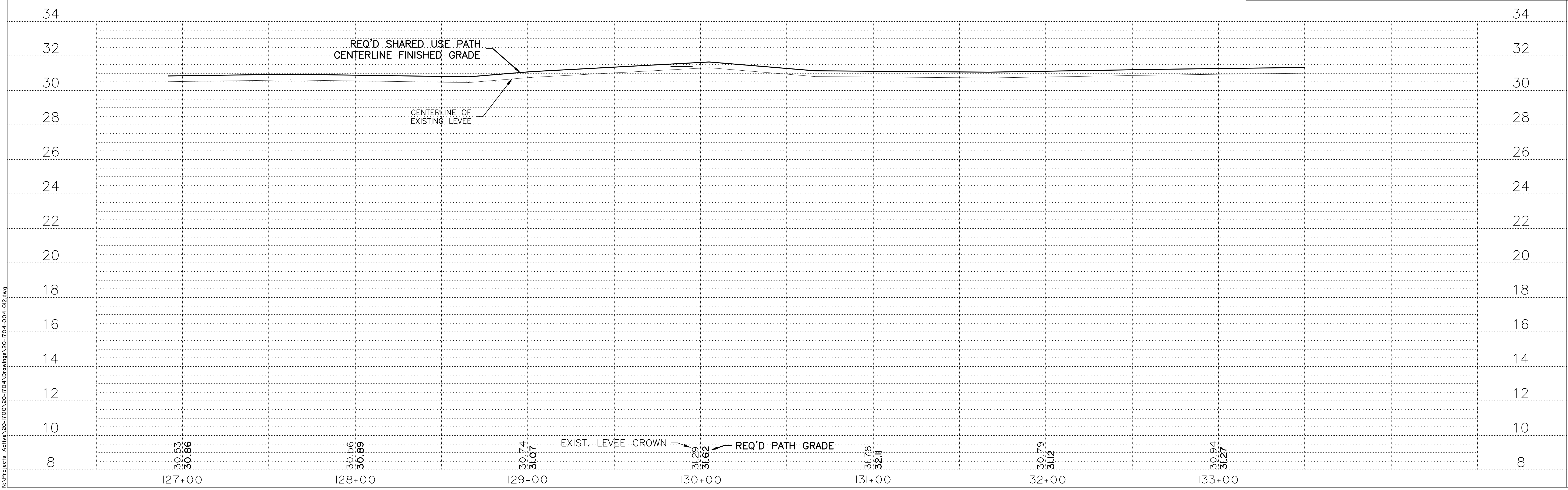


SHEET NUMBER	9
DESIGNED	DHD
CHECKED	DHD
DATE	06-26-2018
BY	
REVISION DESCRIPTION	
NO.	
DATE	
 PLAN AND PROFILE SHEET ST. JOHN WB MISSISSIPPI TRAIL PH2	
 MEYER ENGINEERS, LTD.	
PARISH	ST. JOHN THE BAPTIST
CONTROL SECTION	000-48
STATE PROJECT	H.01136
DHD	RWK, AJJ
DHD	DHD
6	6

N:\Projects_Active\201700_201704\Drawings\201704-004-012.dwg

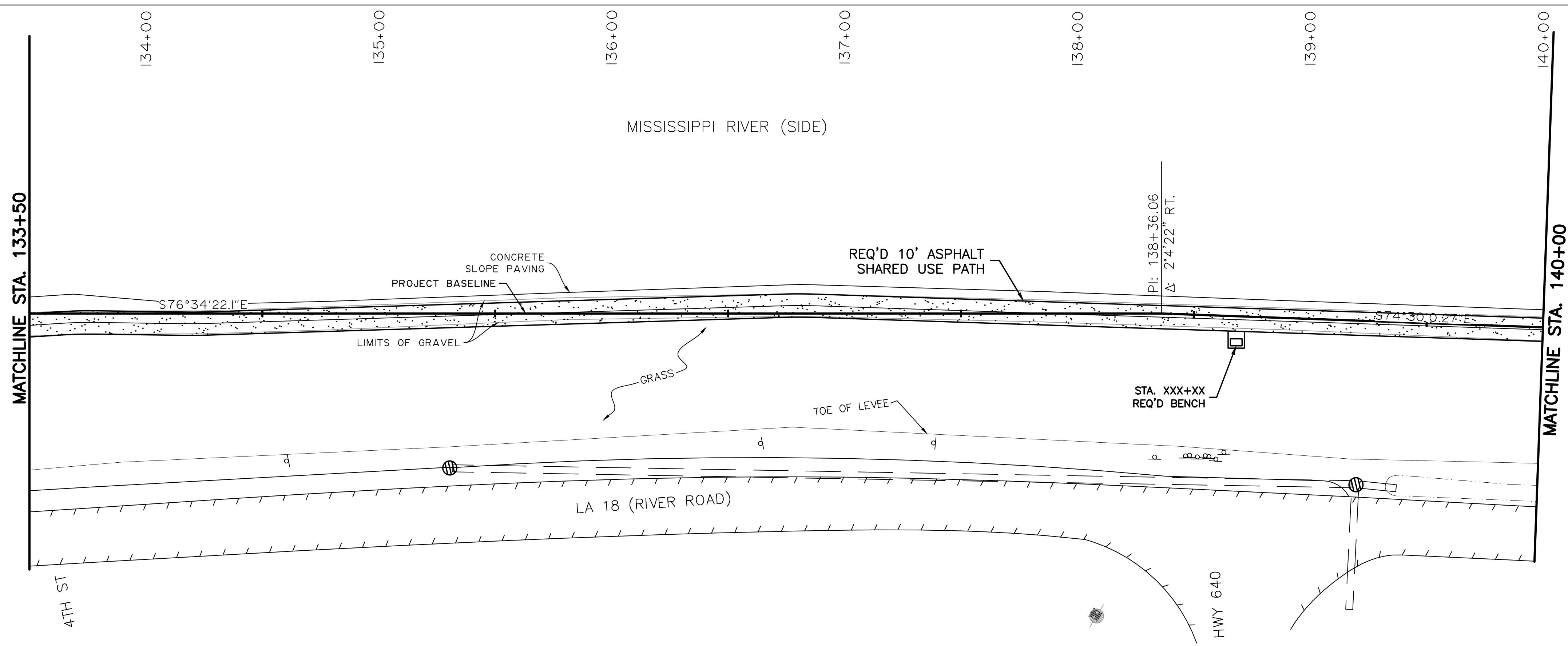


CONCEPTUAL PLANS
 DOCUMENTS SHALL NOT BE USED FOR CONSTRUCTION,
 BIDDING, RECORDATION, CONVEYANCE, OR SALES.
 JUNE 26, 2018
 DAVID DUPRE, MEYER ENGINEERS, LTD.
 REGISTRATION #23422

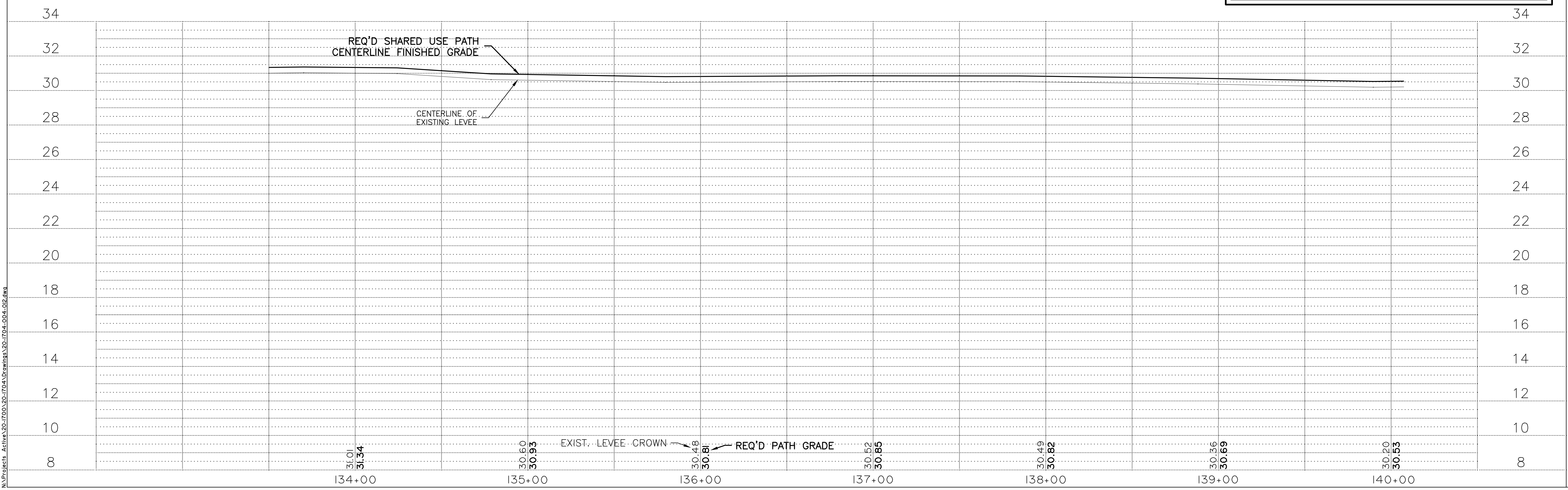


SHEET NUMBER	10	PARISH	ST. JOHN THE BAPTIST	CONTROL SECTION	000-48	STATE PROJECT	H.01136
DESIGNED	DHD	DHD	DHD	DATE	06-26-2018	BY	
CHECKED	DHD	DHD	DHD	DATE	7 OF 36	BY	
REVISION				NO.		DATE	
PLAN AND PROFILE SHEET ST. JOHN WB MISSISSIPPI TRAIL PH2							
MEYER ENGINEERS, LTD.							

N:\Projects_Active\201700_201704\Drawings\201704-001-012.dwg

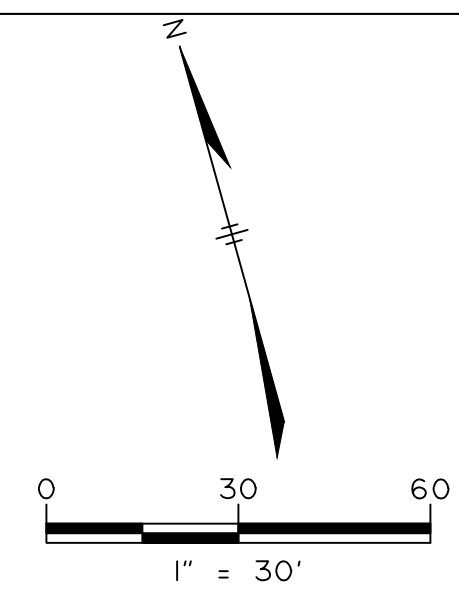
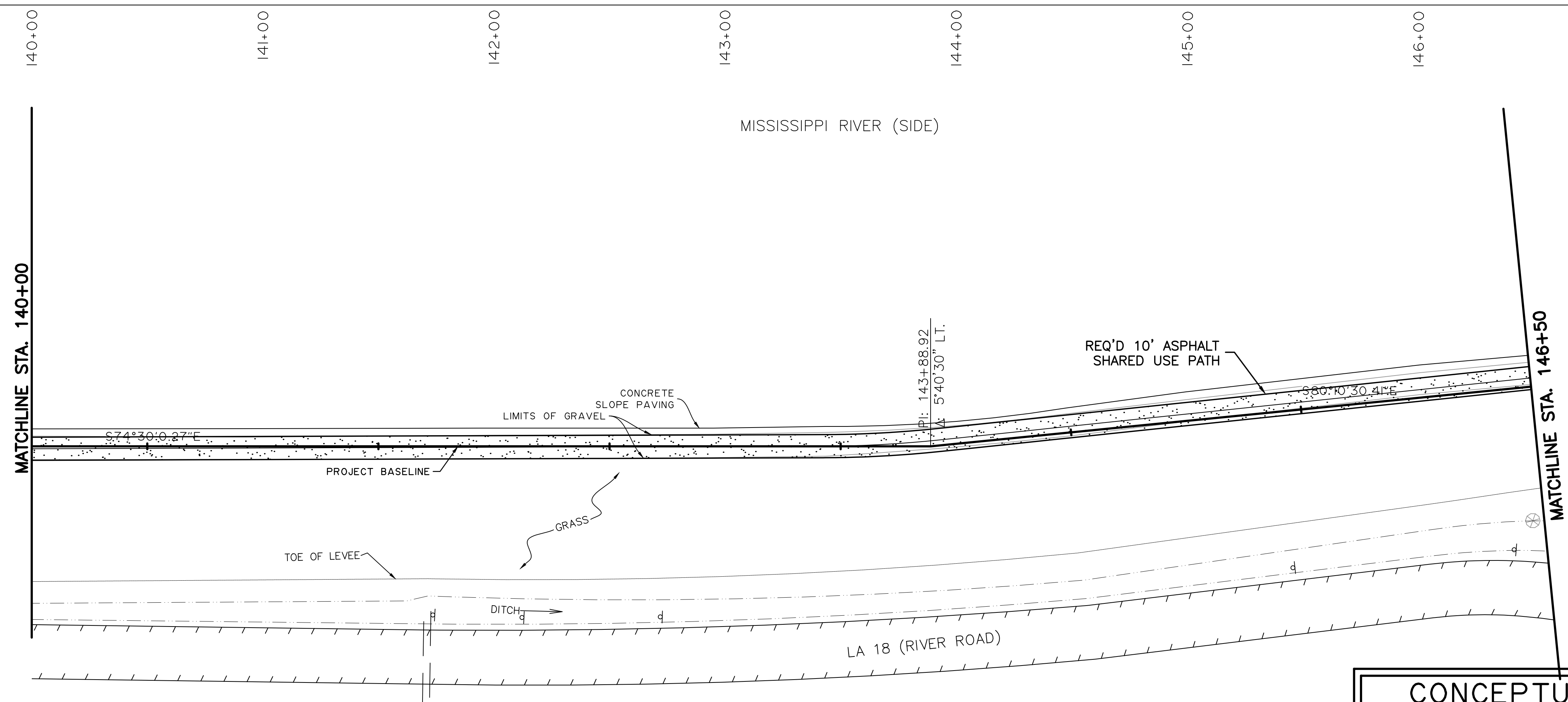


CONCEPTUAL PLANS
 DOCUMENTS SHALL NOT BE USED FOR CONSTRUCTION,
 BIDDING, RECORDATION, CONVEYANCE, OR SALES.
 JUNE 26, 2018
 DAVID DUPRE, MEYER ENGINEERS, LTD.
 REGISTRATION #23422

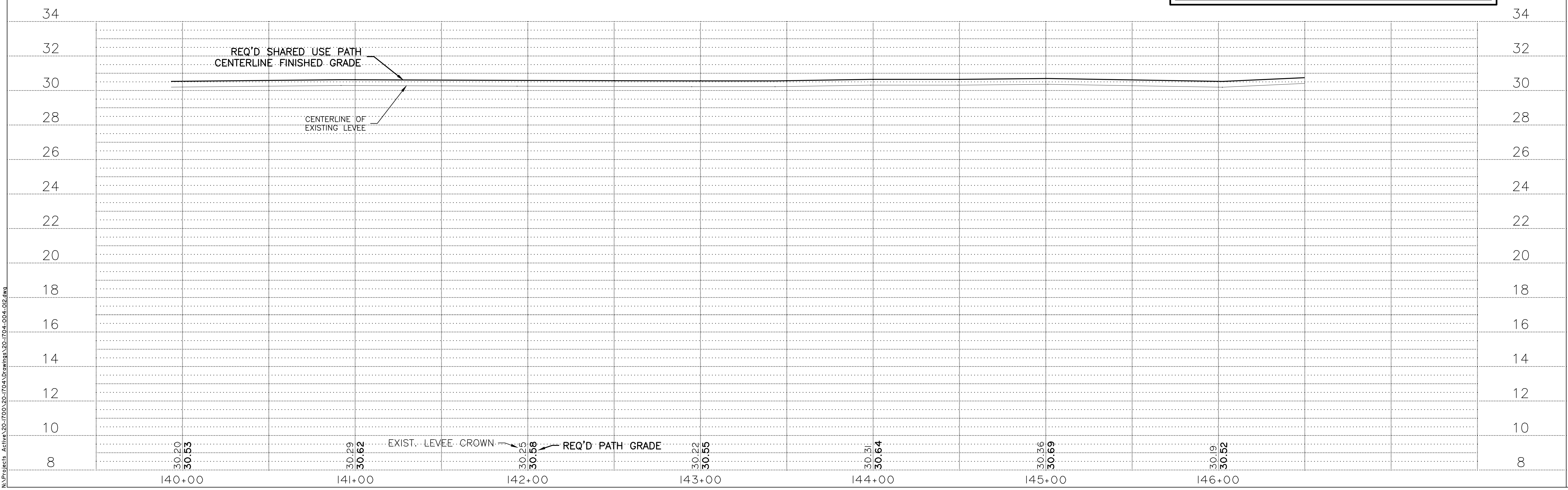


N:\Projects_Active\201700_201704\Drawings\201704-004-012.dwg

SHEET NUMBER	II	PARISH	ST. JOHN THE BAPTIST	CONTROL SECTION	000-48	STATE PROJECT	H.011136
DESIGNED	DHD	DHD	DHD	DATE	06-26-2018	BY	
CHECKED				SHEET	8 OF 36	REVISION	DESCRIPTION
DETAILED				NO.		DATE	
CHECKED							
PLAN AND PROFILE SHEET ST. JOHN WB MISSISSIPPI TRAIL PH2							
MEYER ENGINEERS, LTD.							

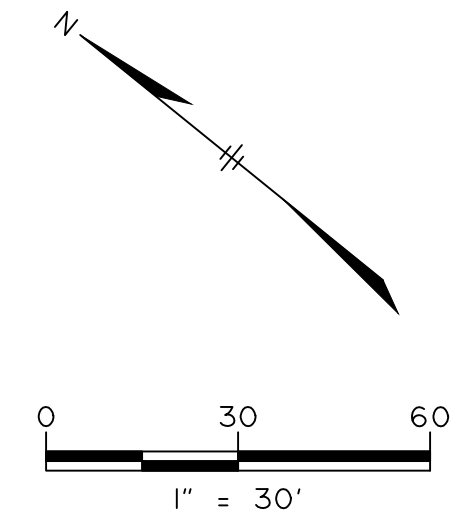
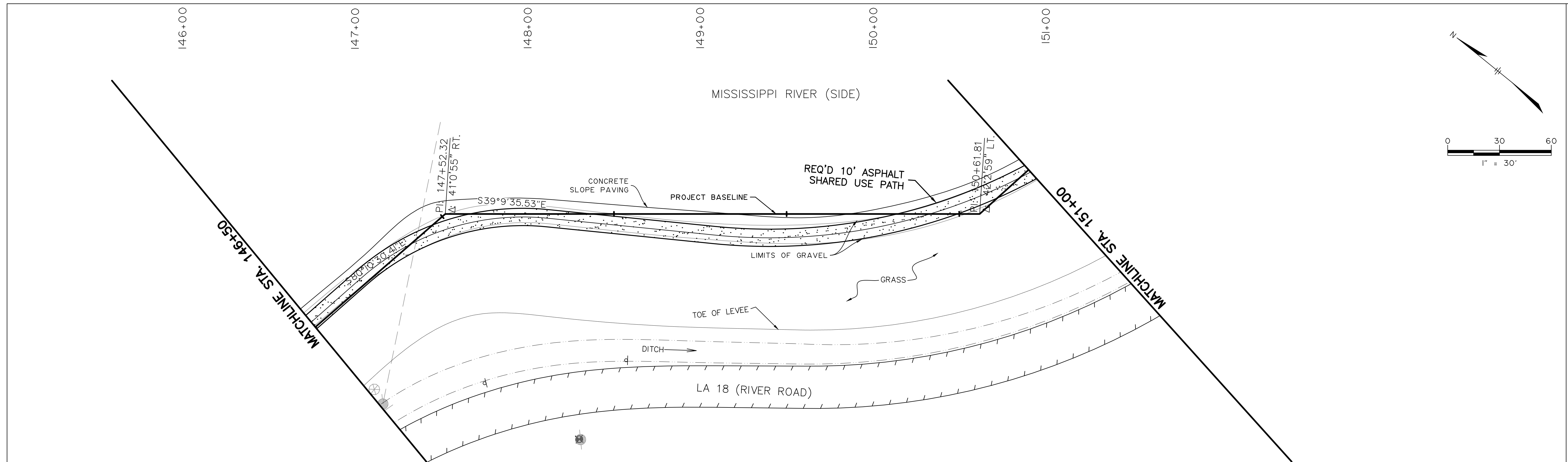


CONCEPTUAL PLANS
 DOCUMENTS SHALL NOT BE USED FOR CONSTRUCTION,
 BIDDING, RECORDATION, CONVEYANCE, OR SALES.
 JUNE 26, 2018
 DAVID DUPRE, MEYER ENGINEERS, LTD.
 REGISTRATION #23422

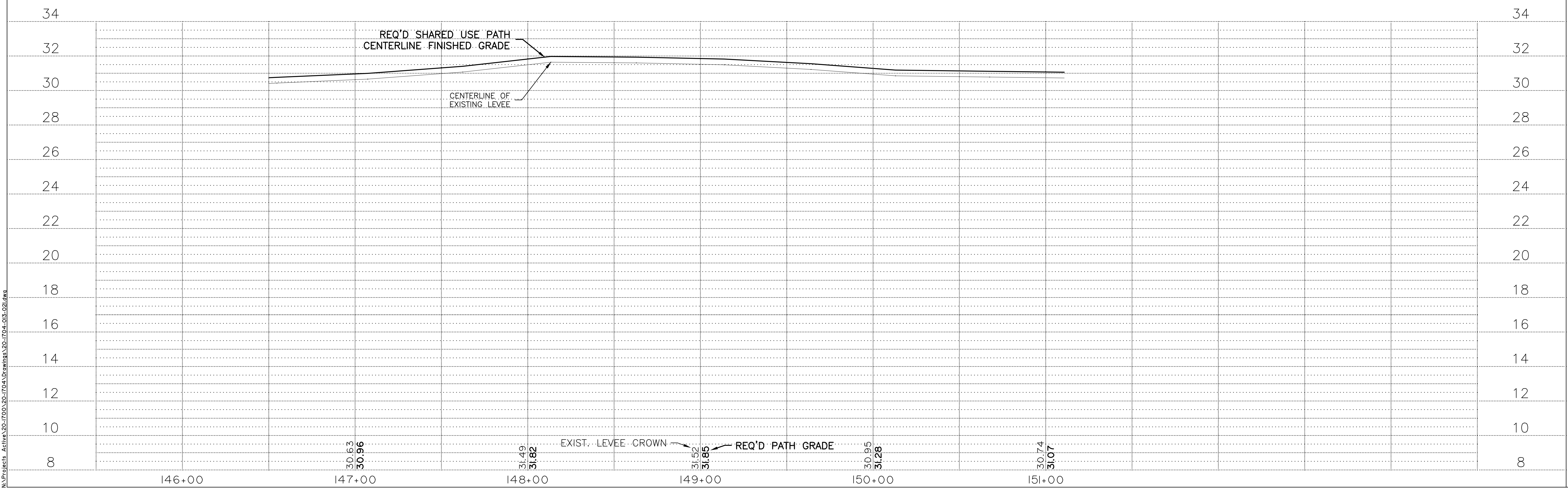


N:\Projects_Active\201700_201704\Drawings\201704-004-012.dwg

SHEET NUMBER	12	PARISH	ST. JOHN THE BAPTIST	CONTROL SECTION	000.48	STATE PROJECT	H.01136
DESIGNED	DHD	Detailed	RWK, AJS	DATE	06-26-2018	BY	
CHECKED	DHD	CHECKED	DHD	SHEET	9 OF 36	NO.	
REVISION DESCRIPTION							
DATE							
NO.							
PLAN AND PROFILE SHEET ST. JOHN WB MISSISSIPPI TRAIL PH2							
MEYER ENGINEERS, LTD.							

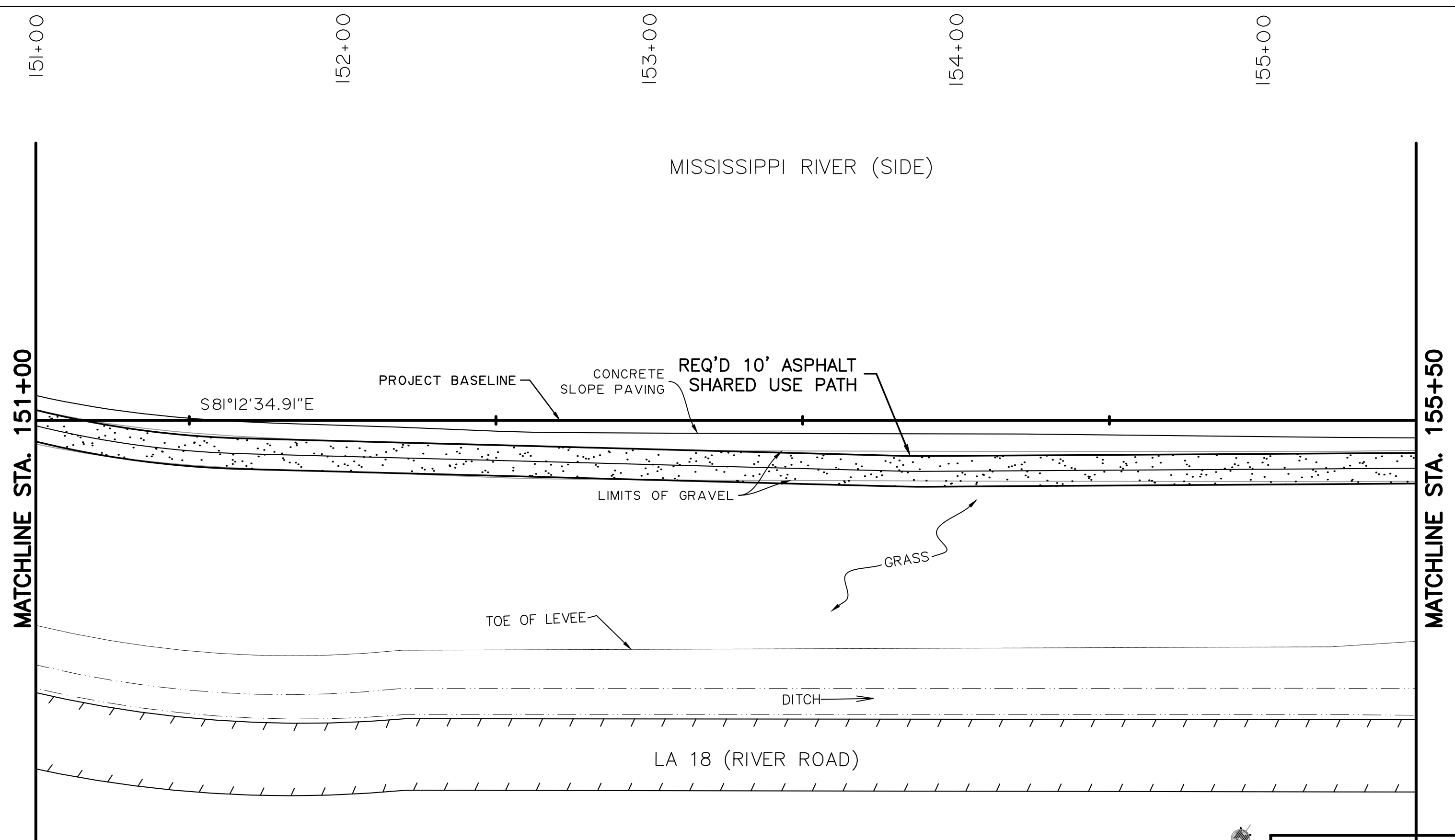


CONCEPTUAL PLANS
 DOCUMENTS SHALL NOT BE USED FOR CONSTRUCTION,
 BIDDING, RECORDATION, CONVEYANCE, OR SALES.
 JUNE 26, 2018
 DAVID DUPRE, MEYER ENGINEERS, LTD.
 REGISTRATION #23422

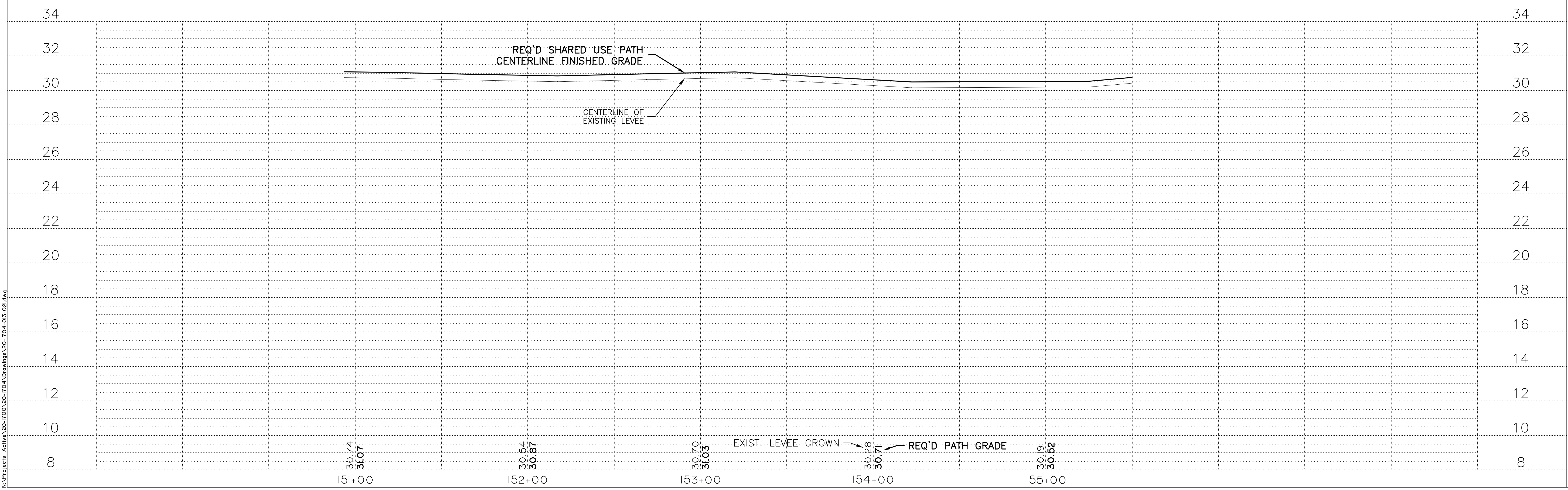
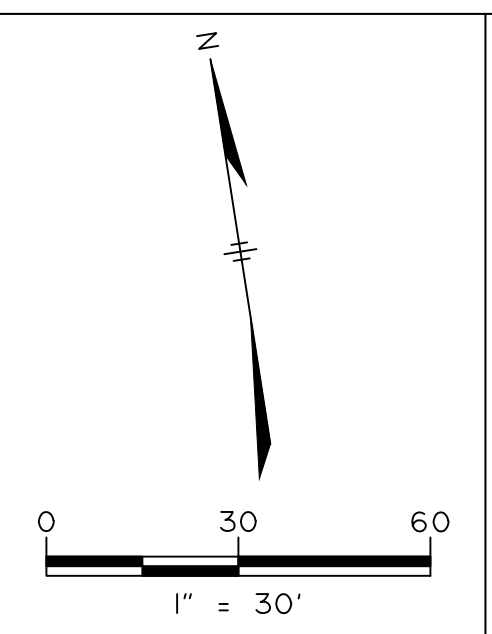


N:\Projects_Active\201700_201704\Drawings\201704-05-05.dwg

SHEET NUMBER	13	PARISH	ST. JOHN THE BAPTIST	CONTROL SECTION	000-48	STATE PROJECT	H.01136
DESIGNED	DHD	DHD	DHD	DATE	06-26-2018	IO OF	36
CHECKED	DHD	DHD	DHD	SHEET			
DETAILED	RWK	AJS					
CHECKED	DHD						
REVISION DESCRIPTION							
NO.	DATE	BY					
PLAN AND PROFILE SHEET ST. JOHN WB MISSISSIPPI TRAIL PH2							
MEYER ENGINEERS, LTD.							

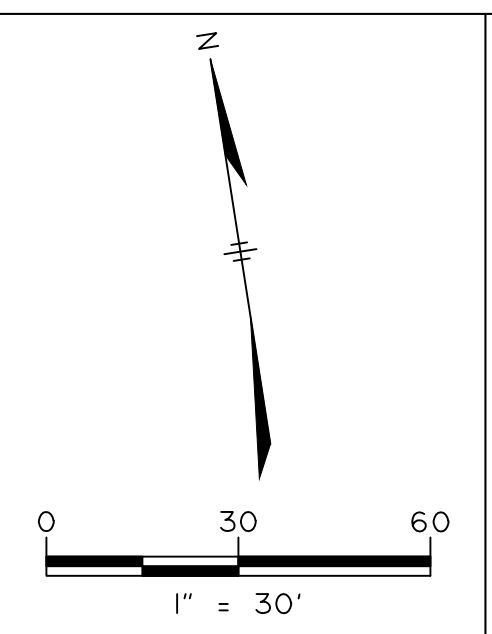
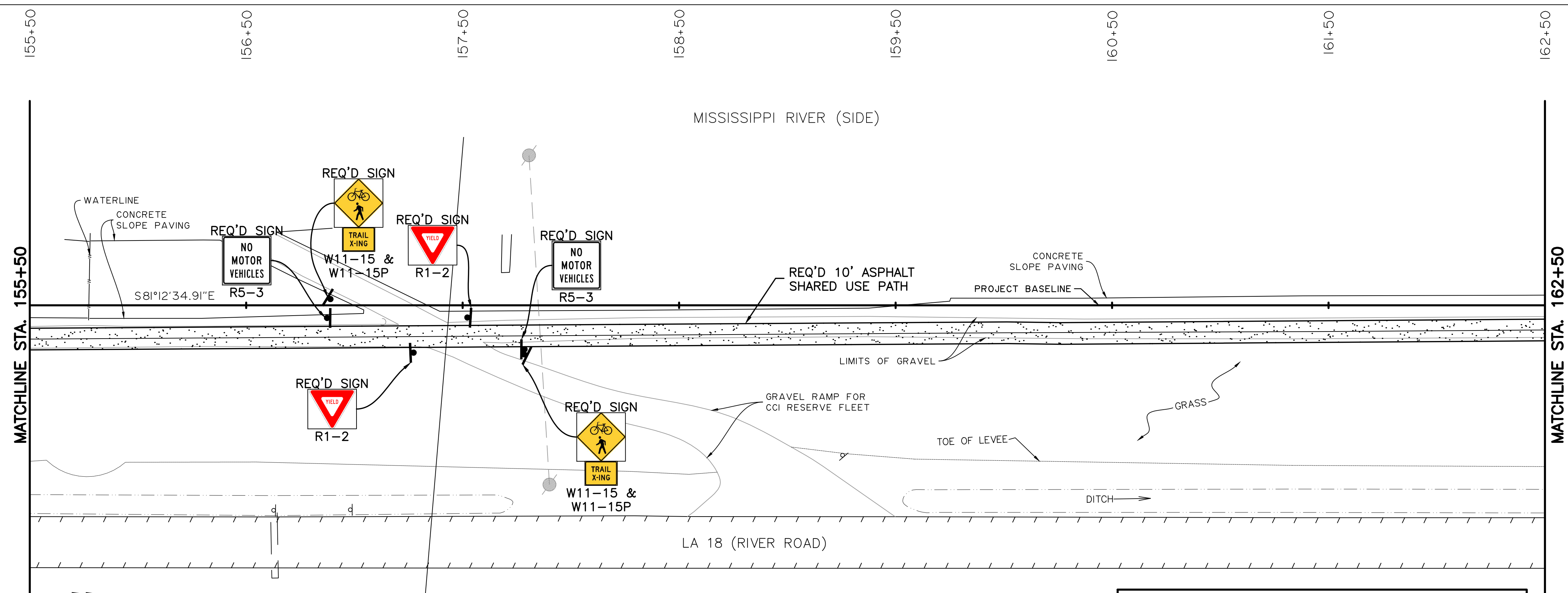


CONCEPTUAL PLANS
 DOCUMENTS SHALL NOT BE USED FOR CONSTRUCTION,
 BIDDING, RECORDATION, CONVEYANCE, OR SALES.
 JUNE 26, 2018
 DAVID DUPRE, MEYER ENGINEERS, LTD.
 REGISTRATION #23422

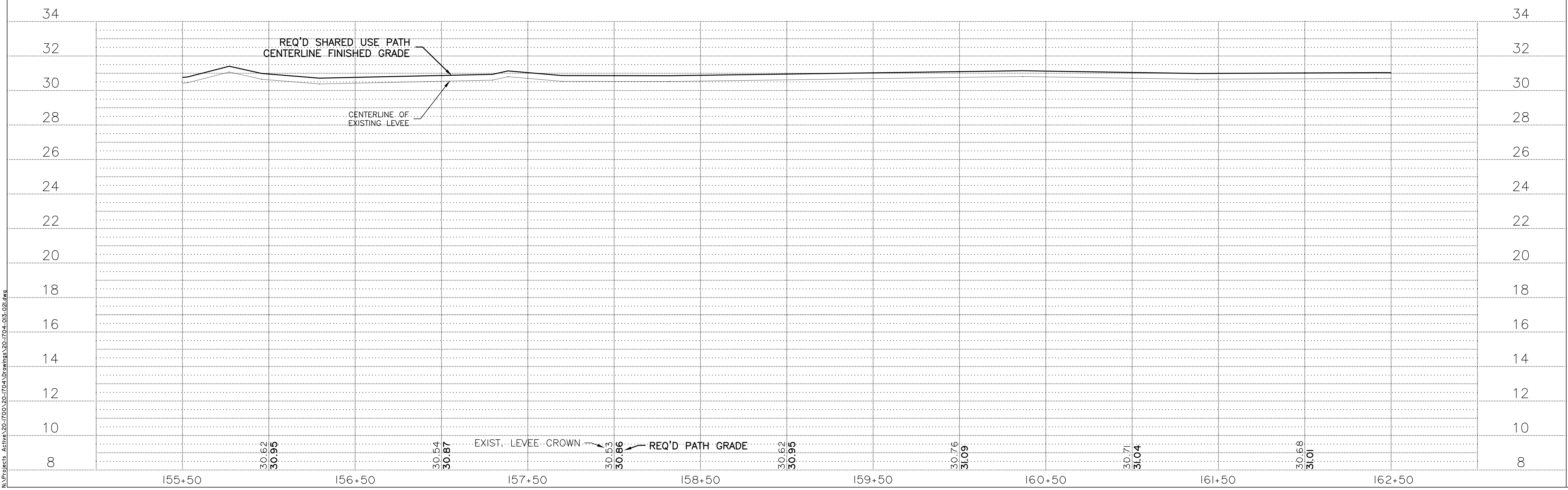


N:\Projects_Active\201700_201704\Drawings\201704-05-05.dwg

SHEET NUMBER	14	PARISH	ST. JOHN THE BAPTIST	CONTROL SECTION	000.48	STATE PROJECT	H.01136
DESIGNED	DHD	DETAILED	RWK, AJS	DATE	06.26.2018	BY	
CHECKED	DHD	CHECKED	DHD	SHEET	II OF 36	NO.	
PLAN AND PROFILE SHEET							
ST. JOHN WB MISSISSIPPI TRAIL PH2							
MEYER ENGINEERS, LTD.							

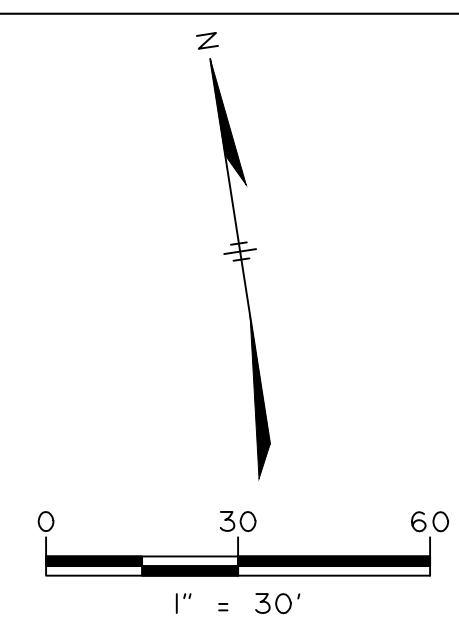
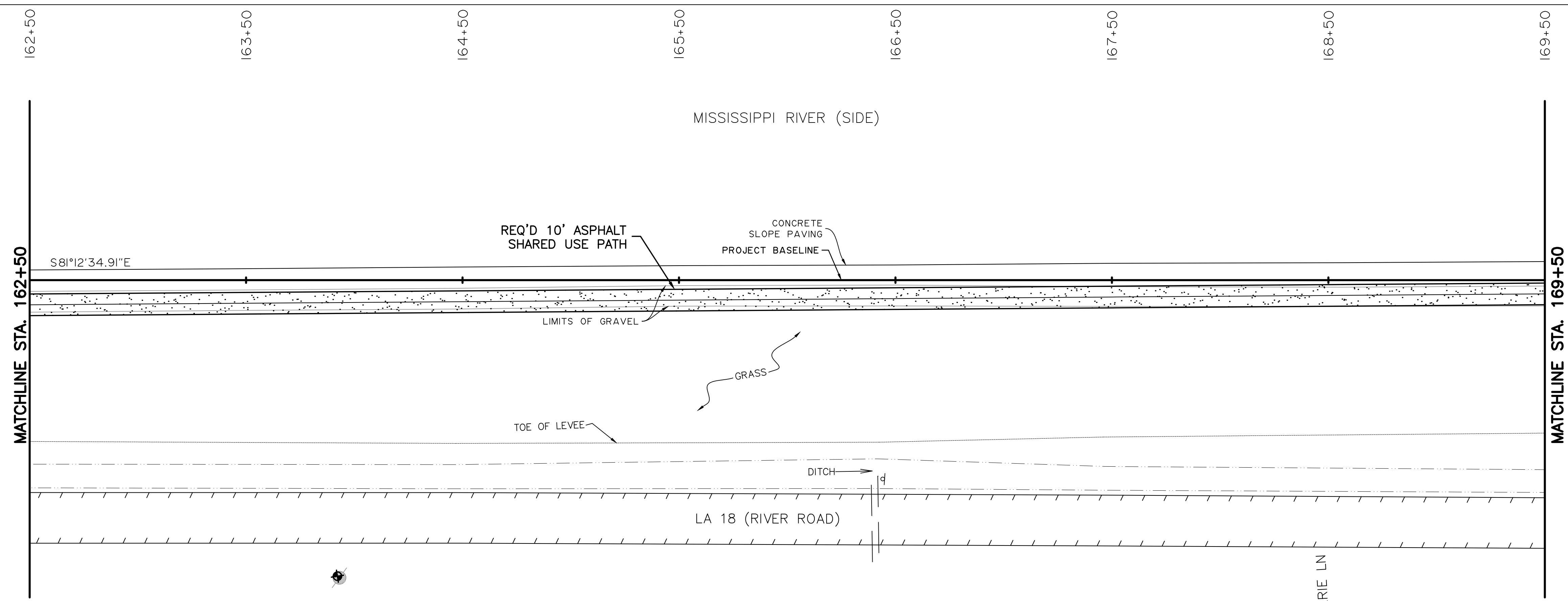


CONCEPTUAL PLANS
 DOCUMENTS SHALL NOT BE USED FOR CONSTRUCTION,
 BIDDING, RECORDATION, CONVEYANCE, OR SALES.
 JUNE 26, 2018
 DAVID DUPRE, MEYER ENGINEERS, LTD.
 REGISTRATION #23422

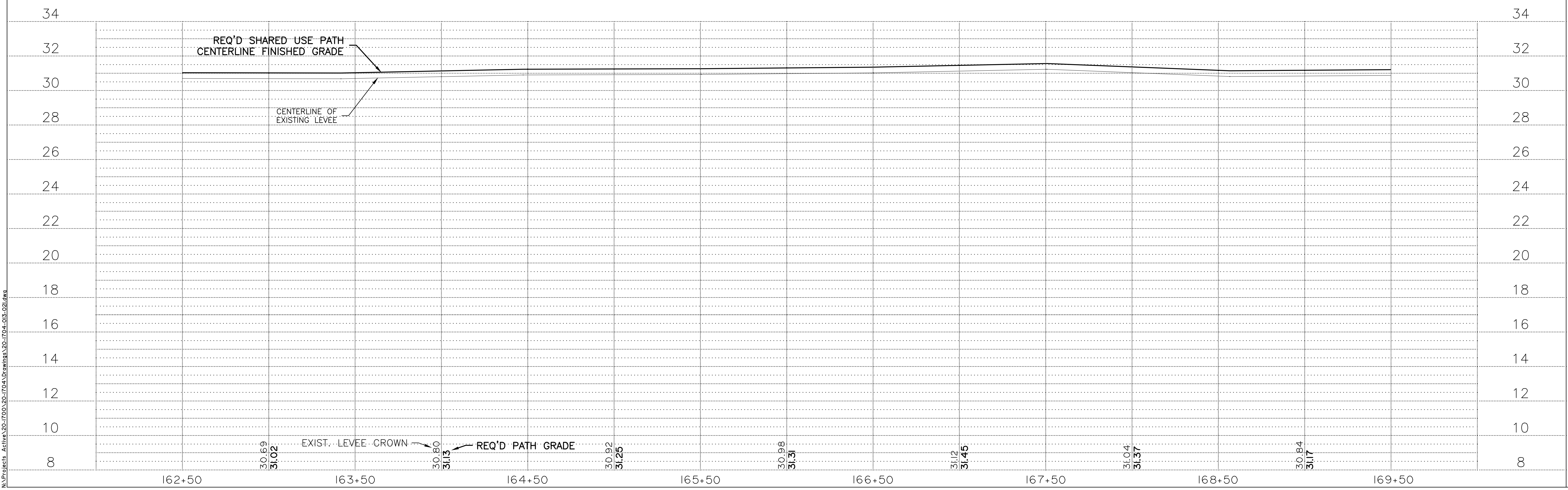




N:\Projects_Active\201700_201704\Drawings\201704-05-05.dwg

SHEET NUMBER	151	PARISH	ST. JOHN THE BAPTIST	CONTROL SECTION	000-48	STATE PROJECT	H.01136
DESIGNED	DHD	Detailed	RWK, AJS	DATE	06-26-2018	BY	
CHECKED	DHD	CHECKED	DHD	DATE	12 OF 36	NO.	
PLAN AND PROFILE SHEET							
ST. JOHN WB MISSISSIPPI TRAIL PH2							
MEYER ENGINEERS, LTD.							

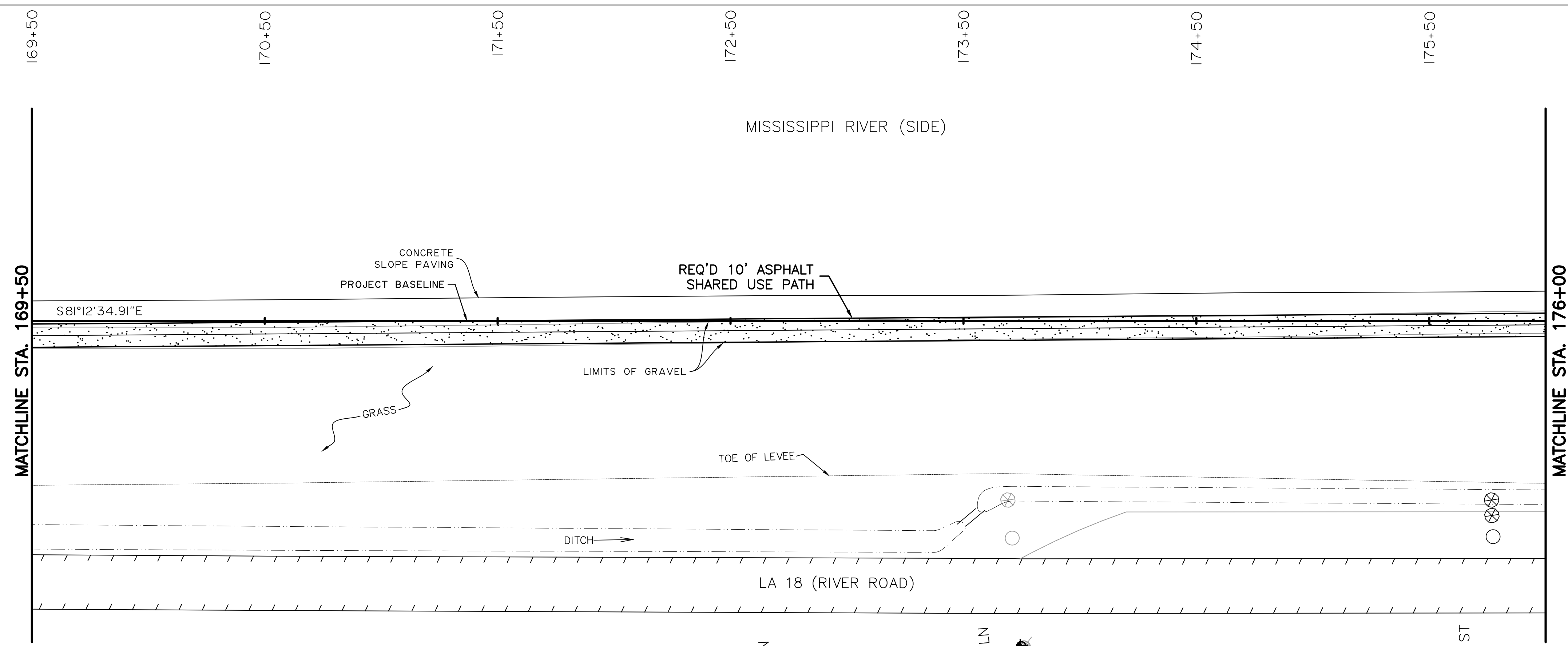


CONCEPTUAL PLANS
 DOCUMENTS SHALL NOT BE USED FOR CONSTRUCTION,
 BIDDING, RECORDATION, CONVEYANCE, OR SALES.
 JUNE 26, 2018
 DAVID DUPRE, MEYER ENGINEERS, LTD.
 REGISTRATION #23422

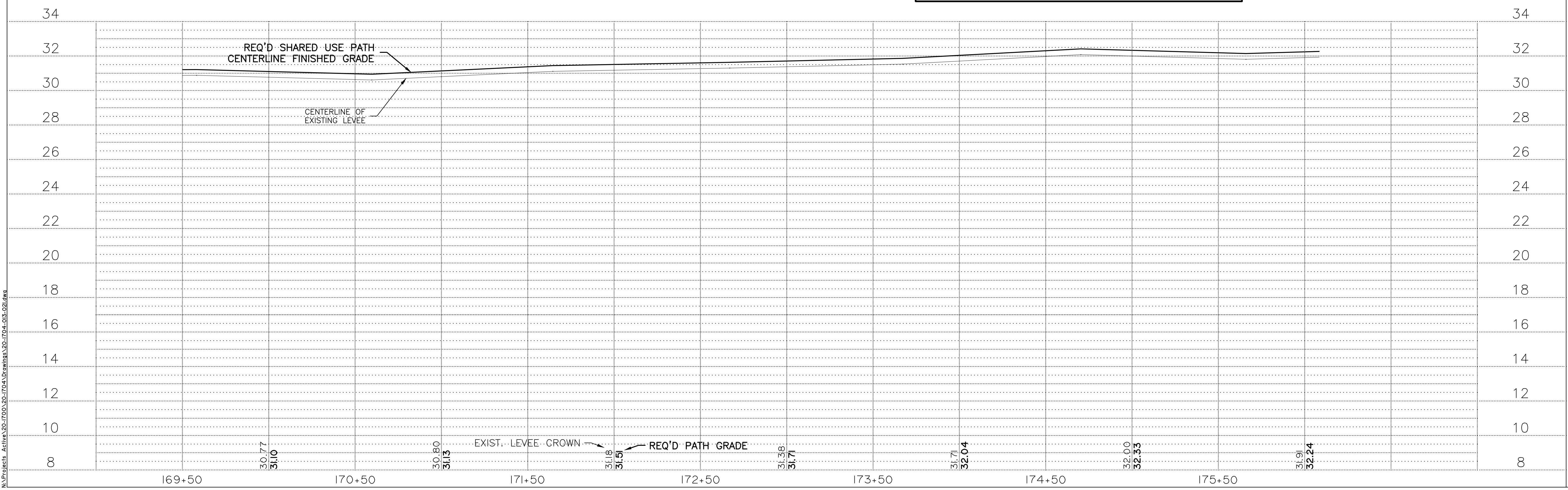


SHEET NUMBER	16	PARISH	ST. JOHN THE BAPTIST	CONTROL SECTION	000-48	STATE PROJECT	H.011136
DESIGNED	DHD	Detailed	RWK, AJS	DATE	06-26-2018	IS OF	36
CHECKED	DHD	CHECKED	DHD	SHEET	15		
NO.		DATE		BY		REVISION DESCRIPTION	
		PLAN AND PROFILE SHEET ST. JOHN WB MISSISSIPPI TRAIL PH2					
		MEYER ENGINEERS, LTD.					

N:\Projects_Active\201700_201704\Drawings\201704-05-05.dwg



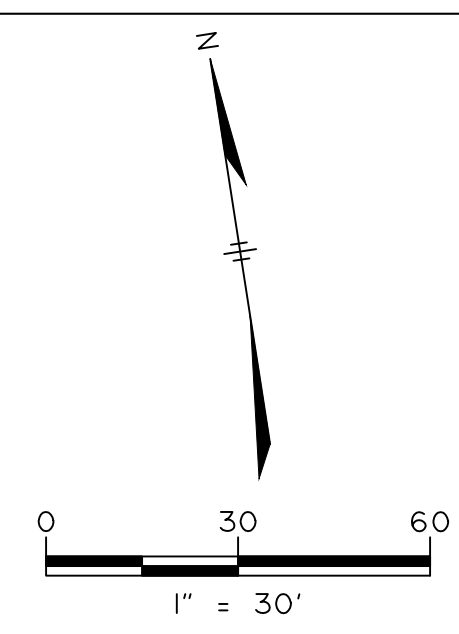
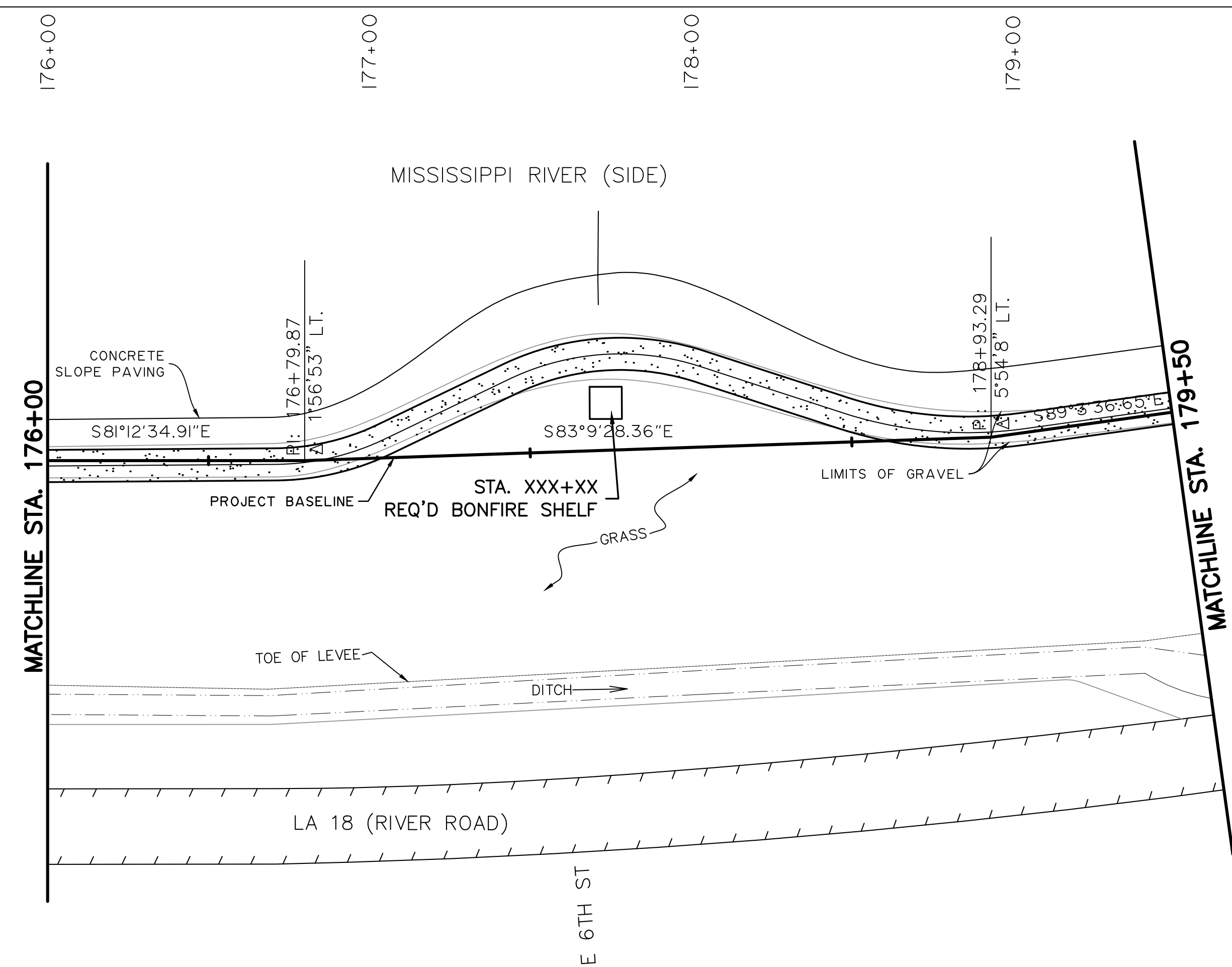
CONCEPTUAL PLANS
 DOCUMENTS SHALL NOT BE USED FOR CONSTRUCTION,
 BIDDING, RECORDATION, CONVEYANCE, OR SALES.
 JUNE 26, 2018
 DAVID DUPRE, MEYER ENGINEERS, LTD.
 REGISTRATION #23422



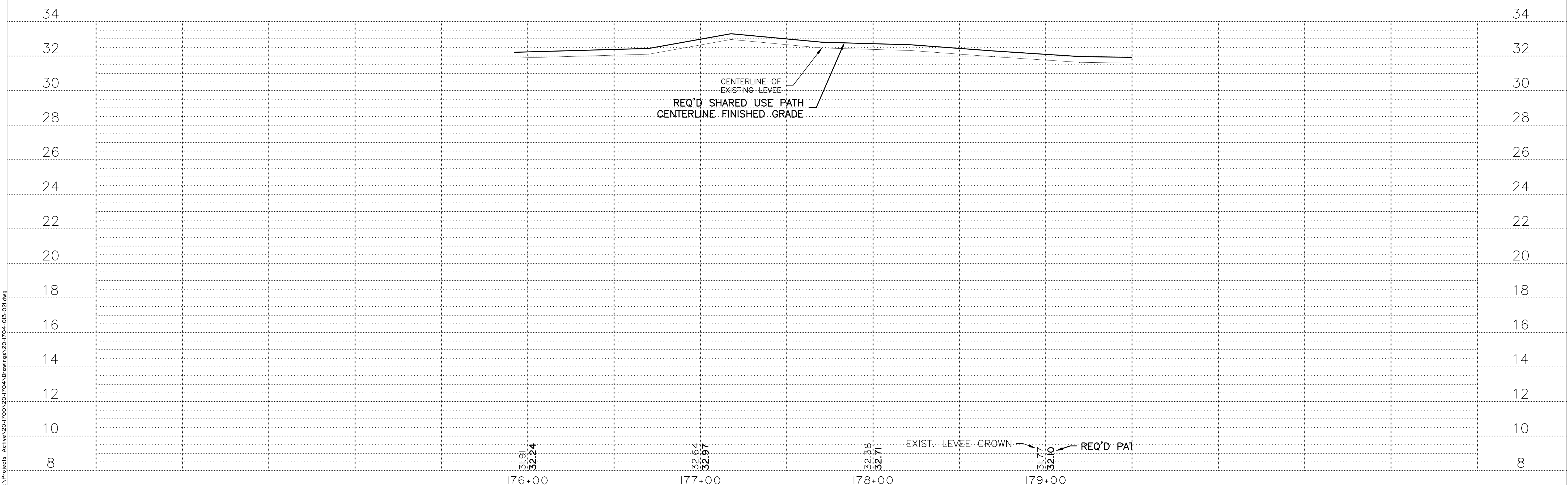
SHEET NUMBER	17	PARISH	ST. JOHN THE BAPTIST	CONTROL SECTION	000-48	STATE PROJECT	H.011136
DESIGNED	DHD	DHD	DHD	DATE	06-26-2018	BY	
CHECKED	DHD	DHD	DHD	SHEET	14 OF 36		
REVISION	NO.	DESCRIPTION	DATE				
 PLAN AND PROFILE SHEET ST. JOHN WB MISSISSIPPI TRAIL PH2							
 MEYER ENGINEERS, LTD.							

N:\Projects_Active\201700_201704\Drawings\201704-05-05.dwg

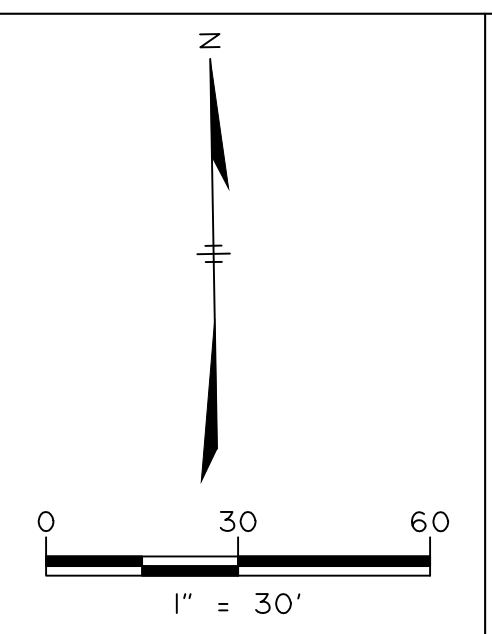
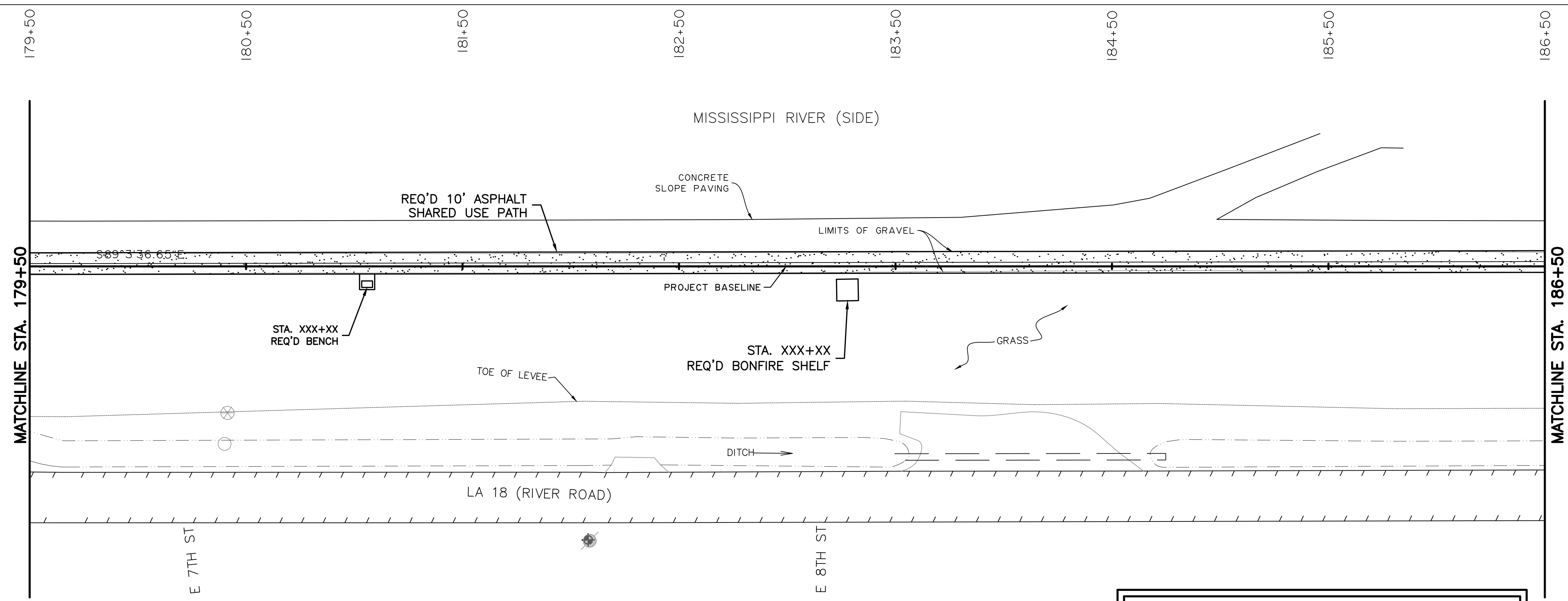
N:\Projects_Active\201700_201704_Drawing\201704-05-05.dwg



CONCEPTUAL PLANS
 DOCUMENTS SHALL NOT BE USED FOR CONSTRUCTION,
 BIDDING, RECORDATION, CONVEYANCE, OR SALES.
 JUNE 26, 2018
 DAVID DUPRE, MEYER ENGINEERS, LTD.
 REGISTRATION #23422

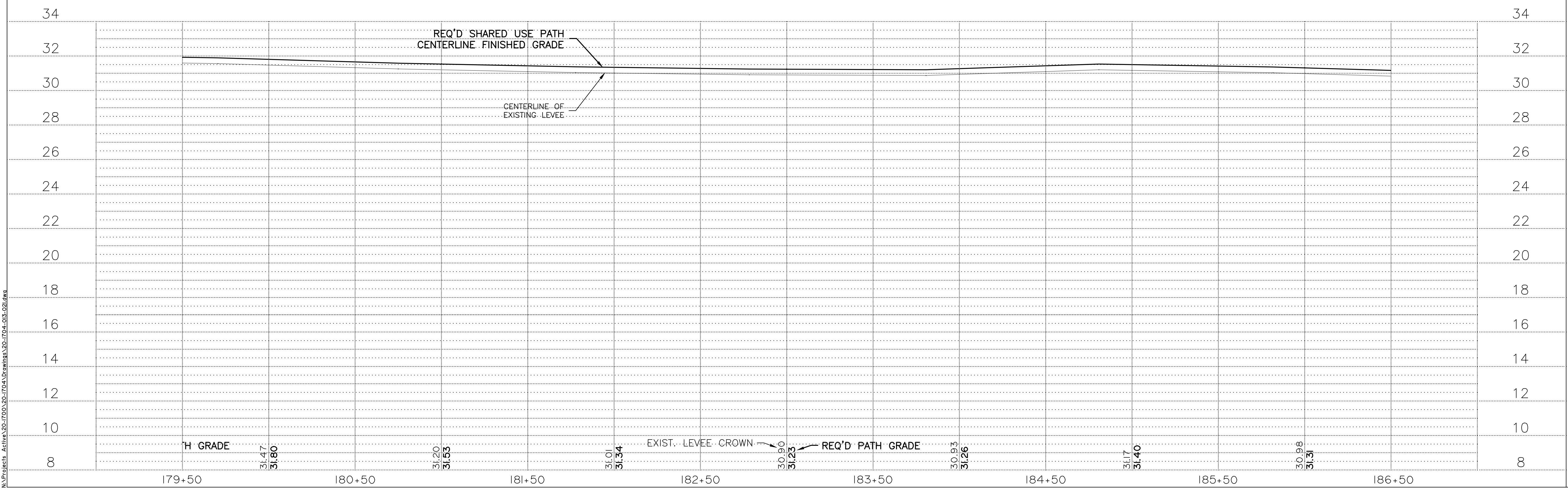


SHEET NUMBER	18	PARISH	ST. JOHN THE BAPTIST	CONTROL SECTION	000-48	STATE PROJECT	H.01136
DESIGNED	DHD	Detailed	RWK, AJS	DATE	06-26-2018	IS OF	36
CHECKED	DHD	CHECKED	DHD	SHEET			
REVISION DESCRIPTION							
NO. DATE BY							
PLAN AND PROFILE SHEET ST. JOHN WB MISSISSIPPI TRAIL PH2							
MEYER ENGINEERS, LTD.							



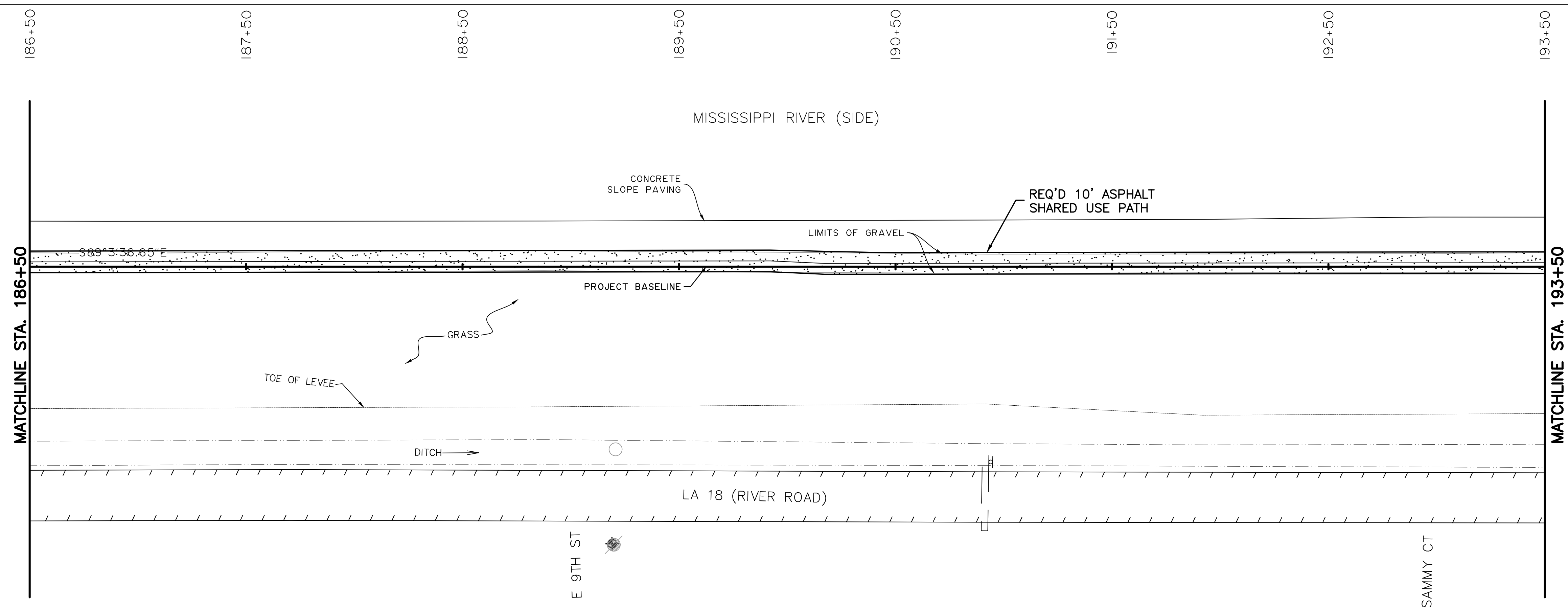
CONCEPTUAL PLANS
 DOCUMENTS SHALL NOT BE USED FOR CONSTRUCTION,
 BIDDING, RECORDATION, CONVEYANCE, OR SALES.

JUNE 26, 2018
 DAVID DUPRE, MEYER ENGINEERS, LTD.
 REGISTRATION #23422

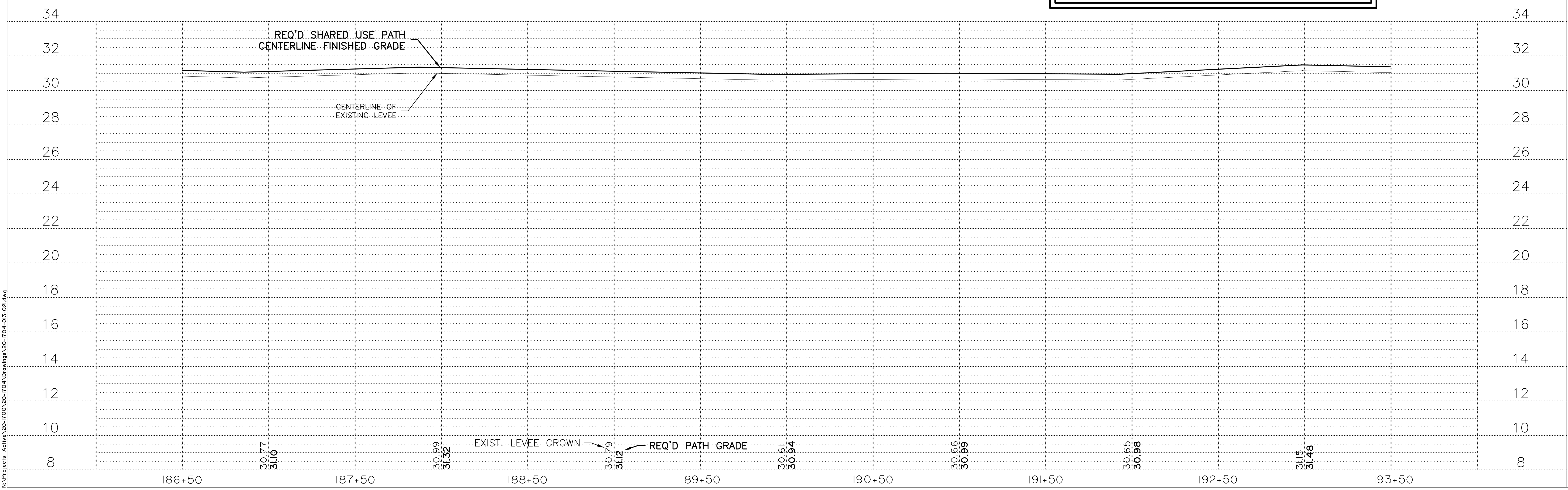


N:\Projects_Active\201700_201704\Drawings\201704-05-05.dwg

SHEET NUMBER	19	PARISH	ST. JOHN THE BAPTIST	CONTROL SECTION	000-48	STATE PROJECT	H.01136
DESIGNED	DHD	DHD	RWK, AJS	DATE	06-26-2018	IS	OF 36
CHECKED				SHEET			
DATE				NO.			
REVISION				DESCRIPTION			
PLAN AND PROFILE SHEET							
ST. JOHN WB MISSISSIPPI TRAIL PH2							
MEYER ENGINEERS, LTD.							

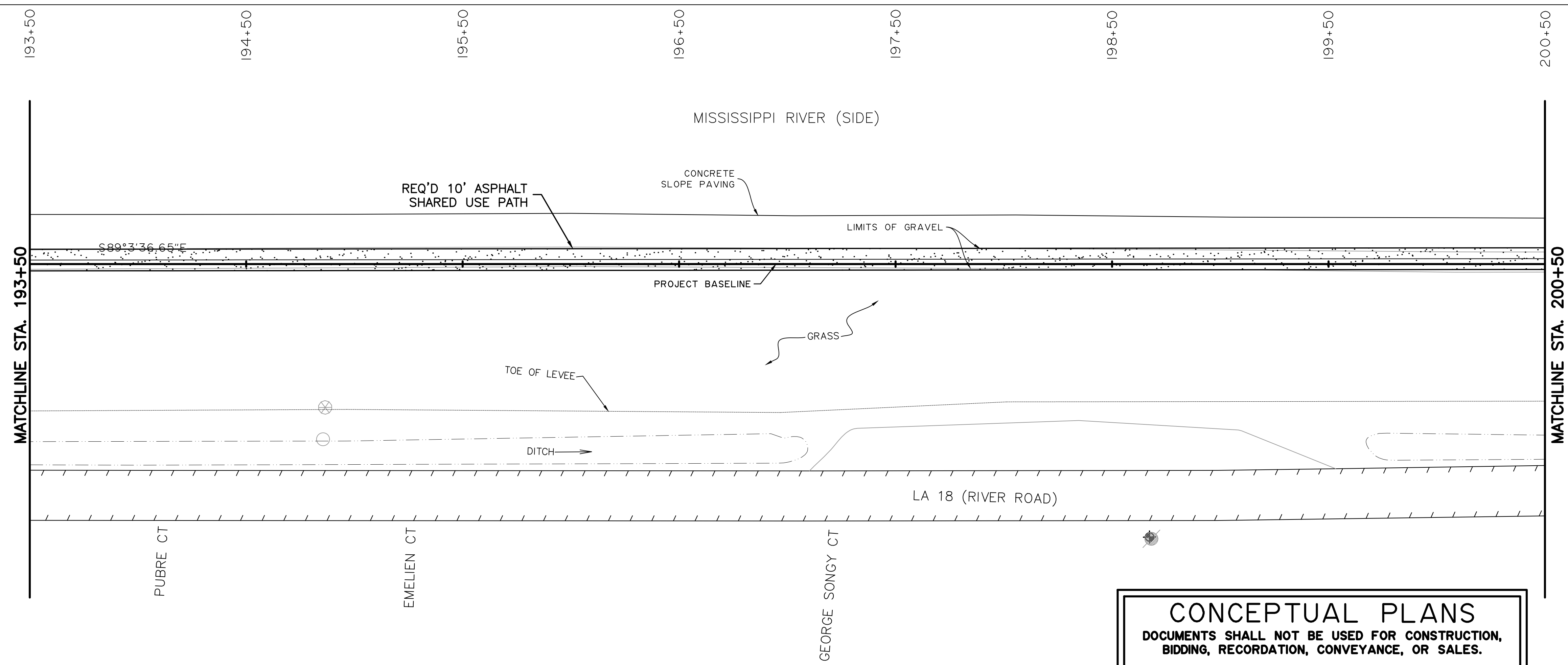


CONCEPTUAL PLANS
 DOCUMENTS SHALL NOT BE USED FOR CONSTRUCTION,
 BIDDING, RECORDATION, CONVEYANCE, OR SALES.
 JUNE 26, 2018
 DAVID DUPRE, MEYER ENGINEERS, LTD.
 REGISTRATION #23422

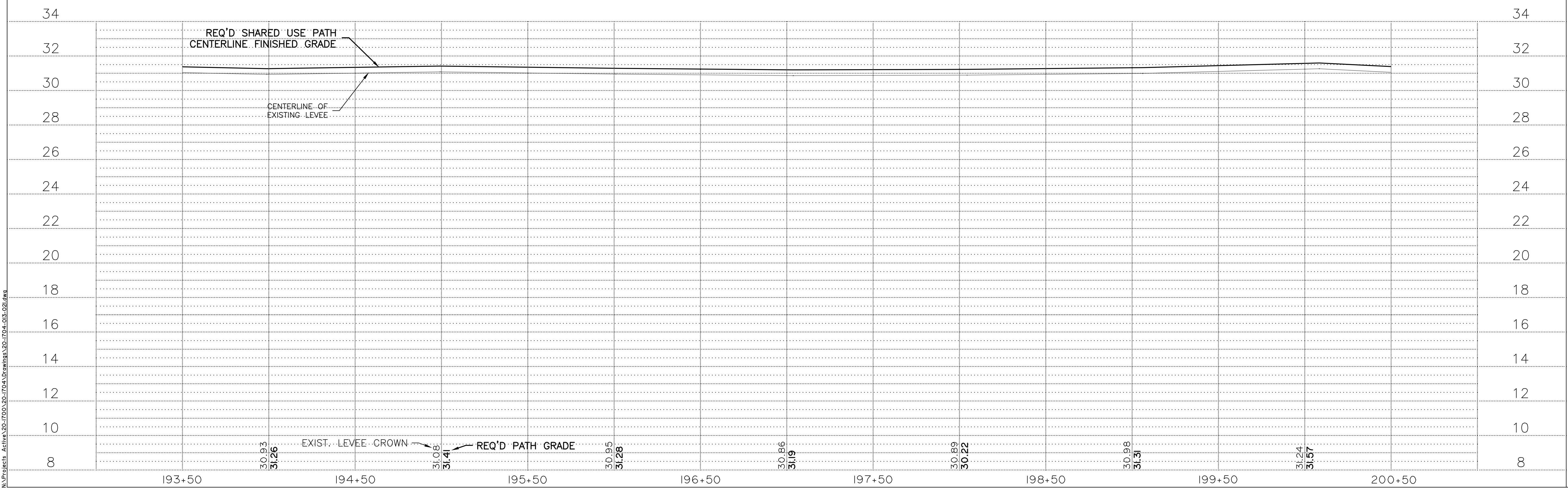


SHEET NUMBER	20	PARISH	ST. JOHN THE BAPTIST	CONTROL SECTION	000-48	STATE PROJECT	H.01136
DESIGNED	DHD	DHD	DHD	DATE	06-26-2018	BY	
CHECKED	DHD	DHD	DHD	SHEET	17 OF 36		
DETAILED	RWK, AJS						
CHECKED	DHD						
PLAN AND PROFILE SHEET ST. JOHN WB MISSISSIPPI TRAIL PH2							
MEYER ENGINEERS, LTD.							

N:\Projects_Active\201700_201704\Drawings\201704-05-05.dwg

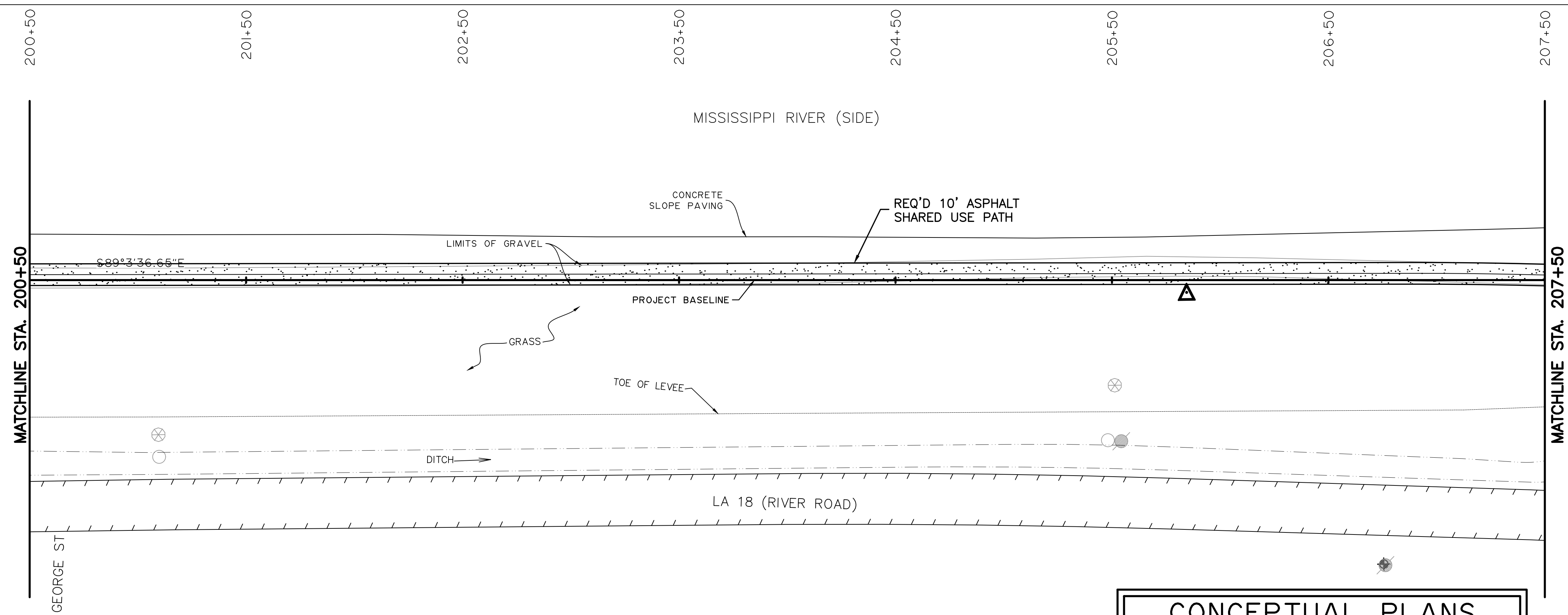


CONCEPTUAL PLANS
 DOCUMENTS SHALL NOT BE USED FOR CONSTRUCTION,
 BIDDING, RECORDATION, CONVEYANCE, OR SALES.
 JUNE 26, 2018
 DAVID DUPRE, MEYER ENGINEERS, LTD.
 REGISTRATION #23422

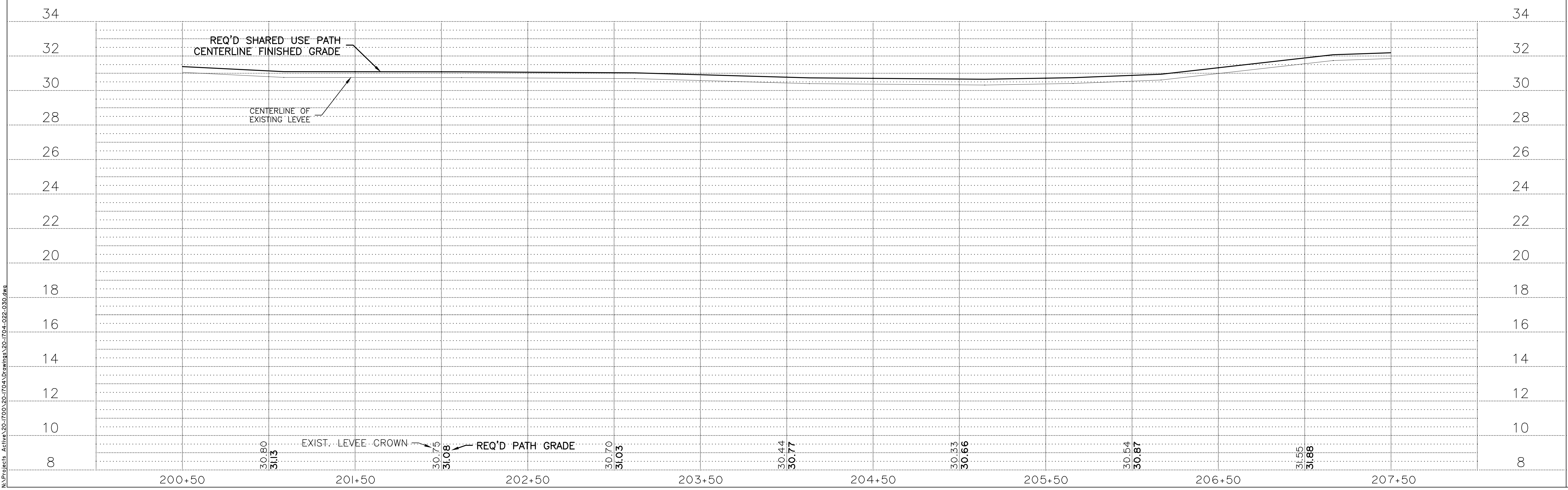


SHEET NUMBER	21
PARISH	ST. JOHN THE BAPTIST
CONTROL SECTION	000-48
STATE PROJECT	H.01136
DESIGNED	DHD
CHECKED	DHD
DETAILED	RWK, AJS
CHECKED	DHD
DATE	06-26-2018
SHEET	18 OF 36
NO.	DATE
BY	REVISION DESCRIPTION
PLAN AND PROFILE SHEET	
ST. JOHN WB MISSISSIPPI TRAIL PH2	
MEYER ENGINEERS, LTD.	

N:\Projects_Active\201700_201704\Drawings\201704-08-08.dwg



CONCEPTUAL PLANS
 DOCUMENTS SHALL NOT BE USED FOR CONSTRUCTION,
 BIDDING, RECORDATION, CONVEYANCE, OR SALES.
 JUNE 26, 2018
 DAVID DUPRE, MEYER ENGINEERS, LTD.
 REGISTRATION #23422



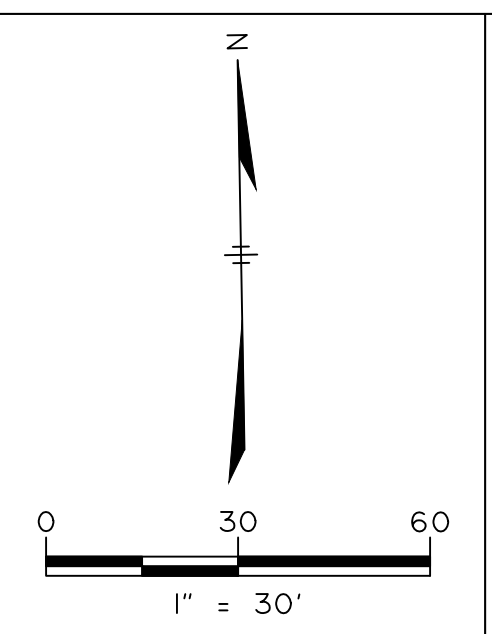
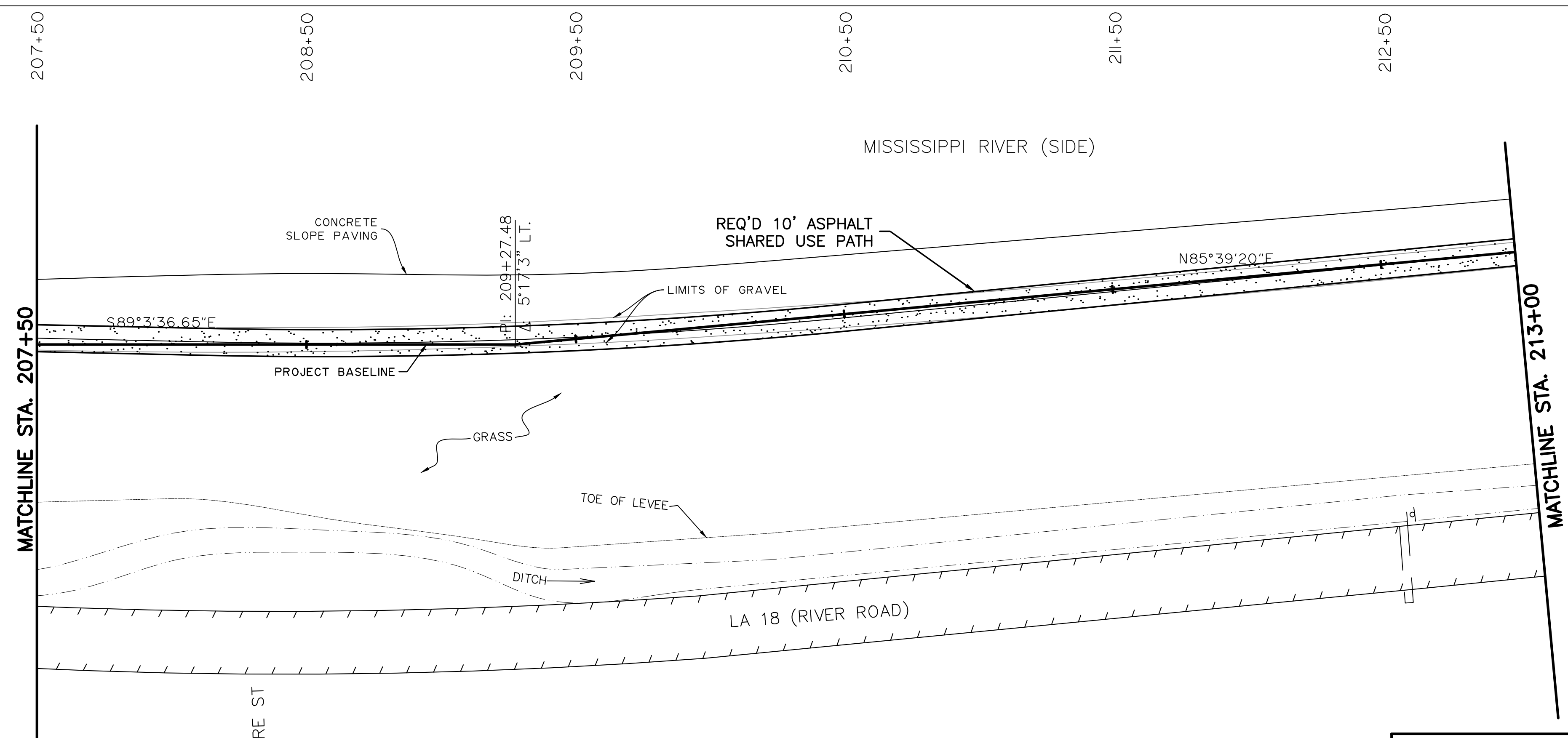
N:\Projects_Active\201700_201704\Drawings\201704_025_030.dwg

SHEET NUMBER	22	PARISH	ST. JOHN THE BAPTIST	CONTROL SECTION	000.48	STATE PROJECT	H.01136
DESIGNED	DHD	DHD	DHD	RWK, AJS	06-26-2018	19	OF 36
CHECKED	DHD	DHD	DHD	DHD	DATE		
DATE							
NO.							
REVISION							
DESCRIPTION							
BY							

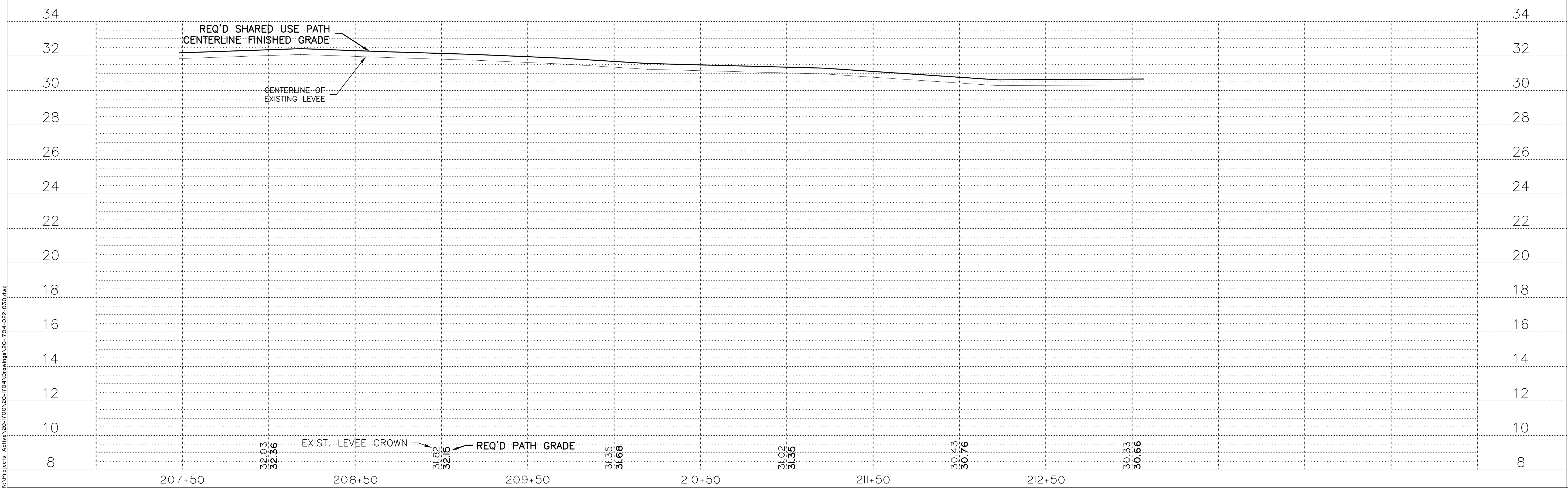
PLAN AND PROFILE SHEET

ST. JOHN WB MISSISSIPPI TRAIL PH2

MEYER ENGINEERS, LTD.

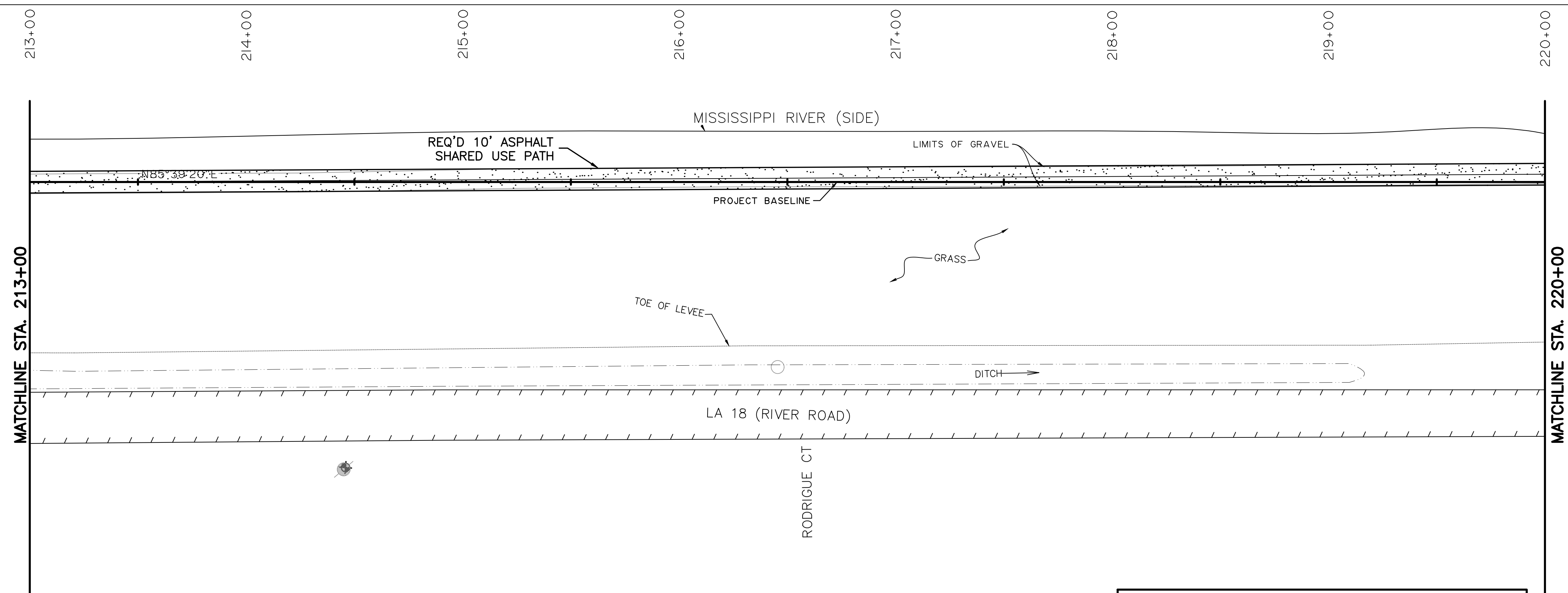


CONCEPTUAL PLANS
 DOCUMENTS SHALL NOT BE USED FOR CONSTRUCTION,
 BIDDING, RECORDATION, CONVEYANCE, OR SALES.
 JUNE 26, 2018
 DAVID DUPRE, MEYER ENGINEERS, LTD.
 REGISTRATION #23422

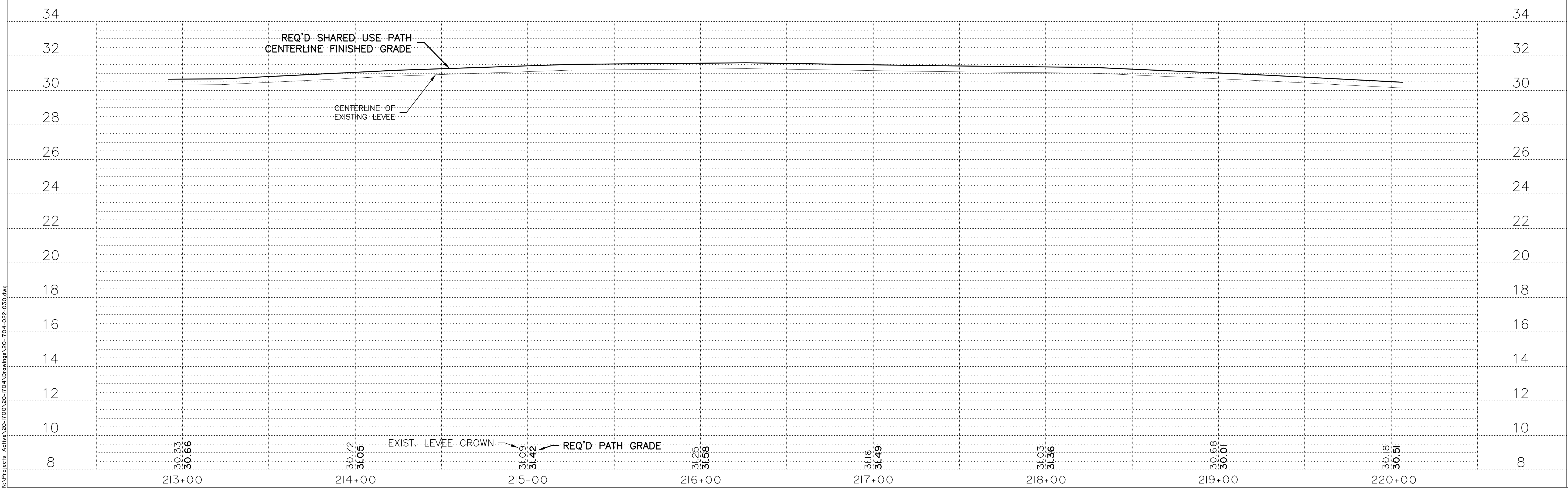


N:\Projects_Active\201700_201704_Drawing\201704_025_030.dwg

SHEET NUMBER	23	PARISH	ST. JOHN THE BAPTIST	CONTROL SECTION	000.48	STATE PROJECT	H.01136
DESIGNED	DHD	DHD	DHD	DATE	06-26-2018	ZO OF	36
CHECKED	DHD	DHD	DHD	DATE		NO.	
DATE				BY		REVISION	DESCRIPTION
PLAN AND PROFILE SHEET ST. JOHN WB MISSISSIPPI TRAIL PH2							
MEYER ENGINEERS, LTD.							

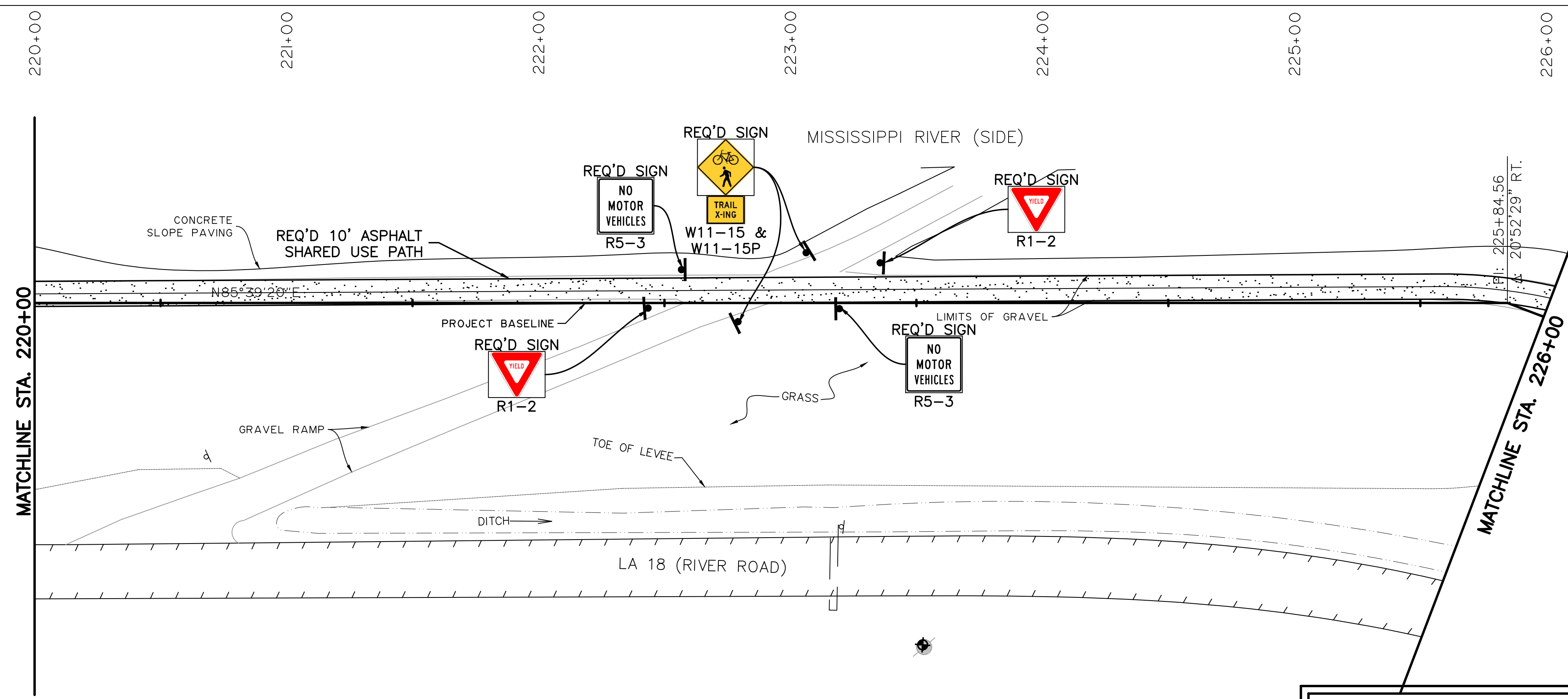


CONCEPTUAL PLANS
 DOCUMENTS SHALL NOT BE USED FOR CONSTRUCTION,
 BIDDING, RECORDATION, CONVEYANCE, OR SALES.
 JUNE 26, 2018
 DAVID DUPRE, MEYER ENGINEERS, LTD.
 REGISTRATION #23422

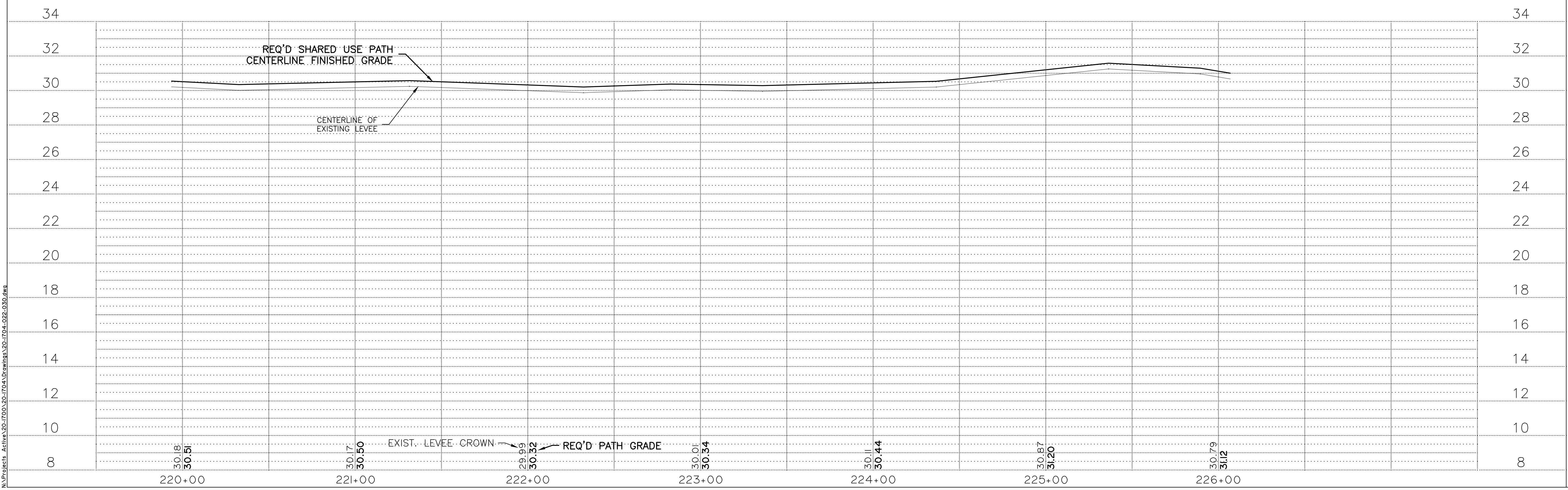


N:\Projects_Active\201700_201704\Drawings\201704_025_030.dwg

SHEET NUMBER	24	ST. JOHN THE BAPTIST	PARISH	CONTROL SECTION	000.48
DESIGNED	DHD	DHD	DHD	DATE	06-26-2018
CHECKED	DHD	DHD	DHD	SHEET	21 OF 36
DATE				NO.	
BY				REVISION	DESCRIPTION
 PLAN AND PROFILE SHEET ST. JOHN WB MISSISSIPPI TRAIL PH2					
 MEYER ENGINEERS, LTD.					

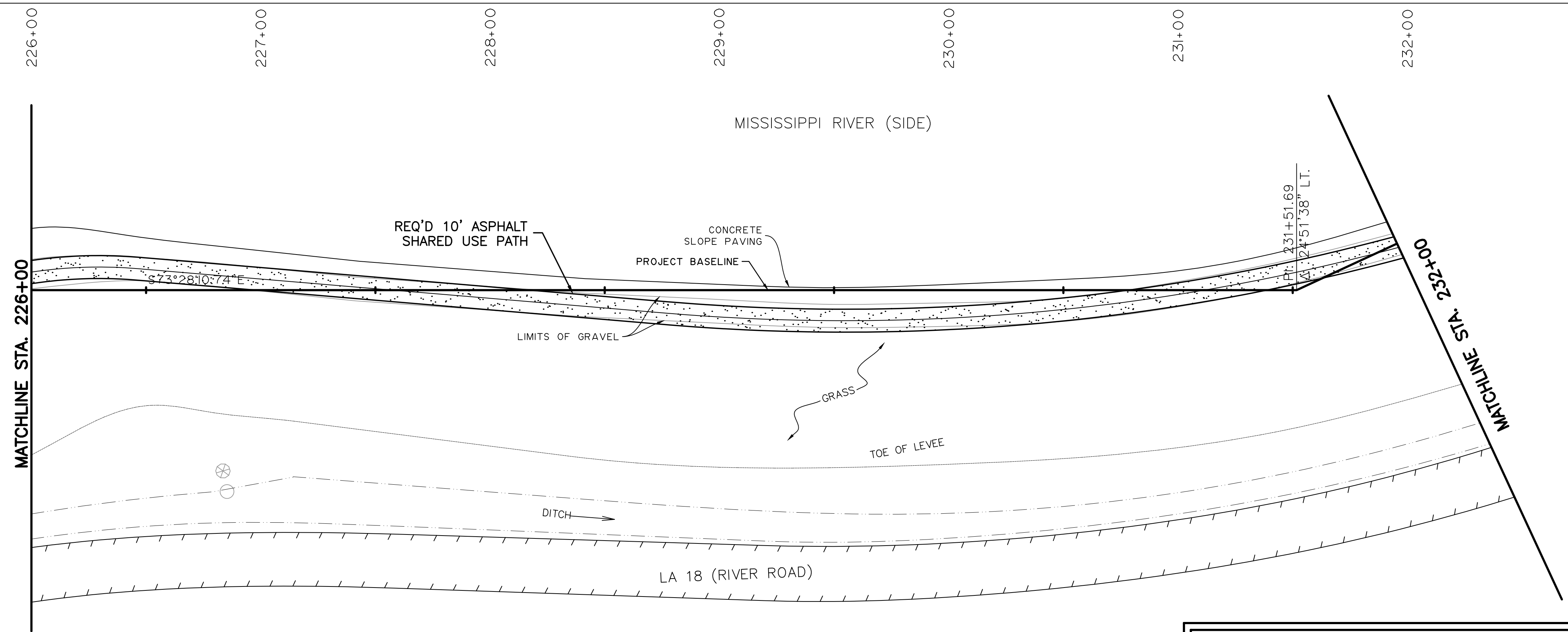


CONCEPTUAL PLANS
 DOCUMENTS SHALL NOT BE USED FOR CONSTRUCTION,
 BIDDING, RECORDATION, CONVEYANCE, OR SALES.
 JUNE 26, 2018
 DAVID DUPRE, MEYER ENGINEERS, LTD.
 REGISTRATION #23422

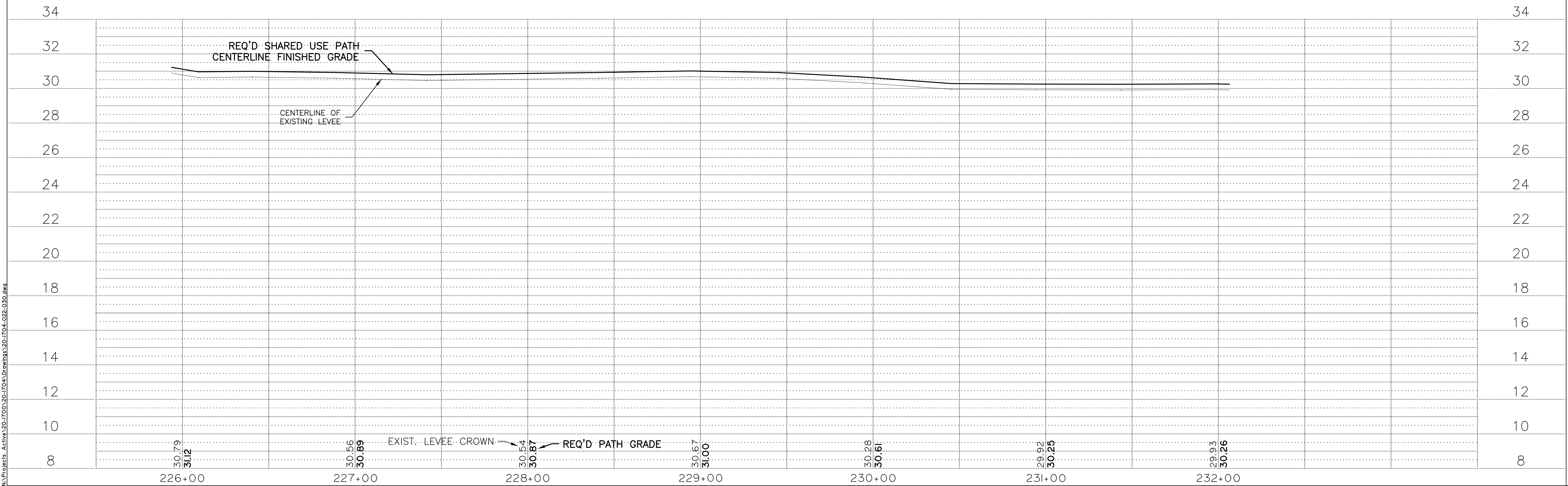


SHEET NUMBER	25	PARISH	ST. JOHN THE BAPTIST	CONTROL SECTION	000.48	STATE PROJECT	H.01136
DESIGNED	DHD	DHD	DHD	DATE	06-26-2018	BY	
CHECKED	DHD	DHD	DHD	SHEET	22 OF 36	REVISION	DESCRIPTION
DETAILED	RWK, AJS						
CHECKED							
PLAN AND PROFILE SHEET ST. JOHN WB MISSISSIPPI TRAIL PH2							
MEYER ENGINEERS, LTD.							

N:\Projects_Active\201700_201704\Drawings\201704_025_030.dwg

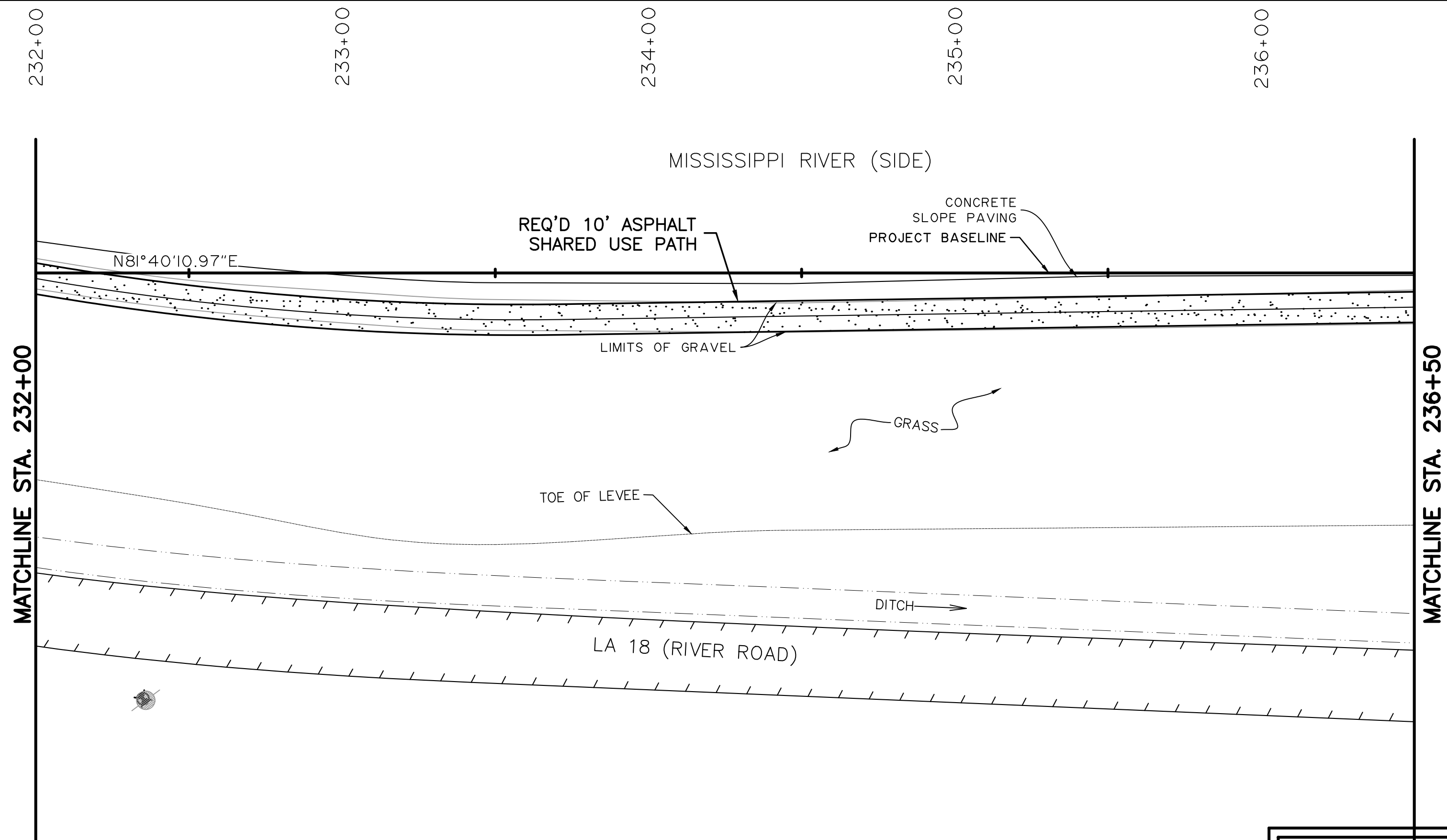


CONCEPTUAL PLANS
 DOCUMENTS SHALL NOT BE USED FOR CONSTRUCTION,
 BIDDING, RECORDATION, CONVEYANCE, OR SALES.
 JUNE 26, 2018
 DAVID DUPRE, MEYER ENGINEERS, LTD.
 REGISTRATION #23422

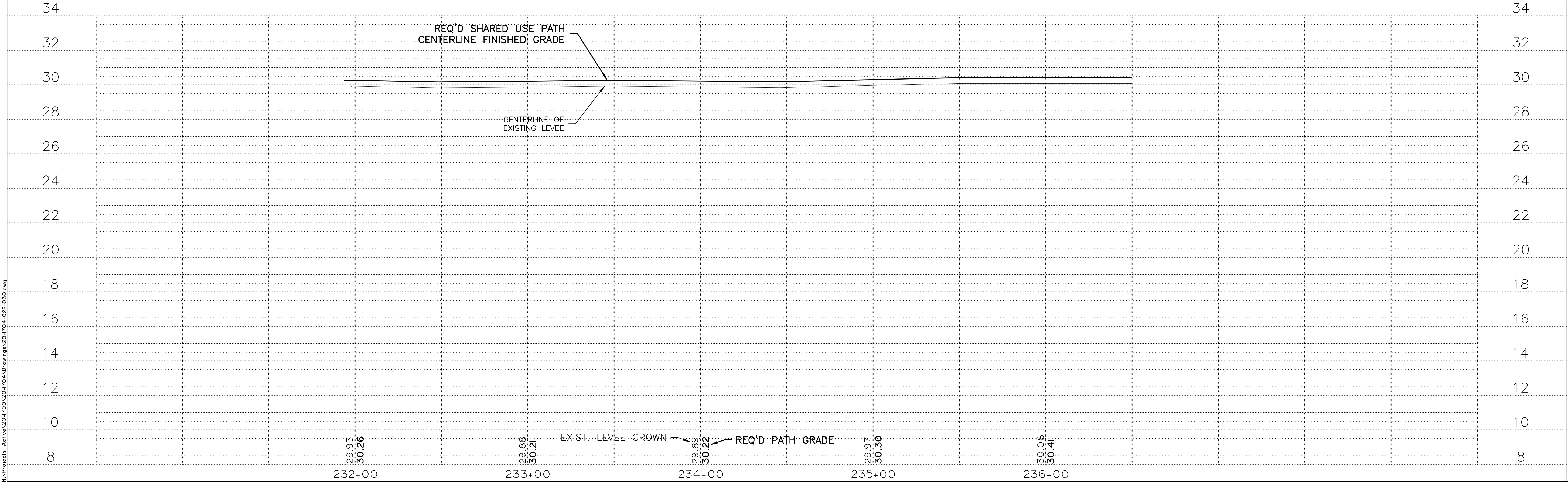
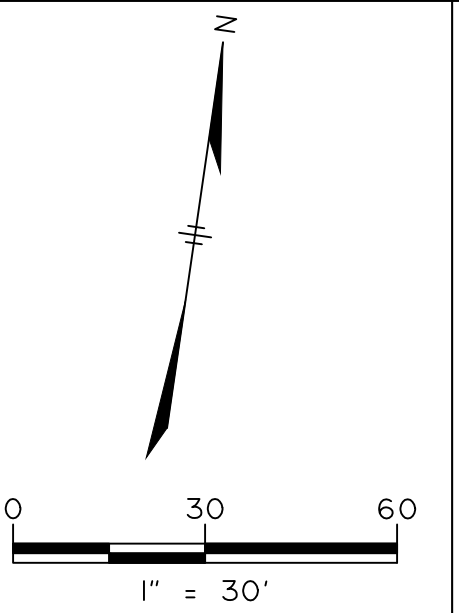


SHEET NUMBER	26	PARISH	ST. JOHN THE BAPTIST	CONTROL SECTION	000-48	STATE PROJECT	H.01136
DESIGNED	DHD	Detailed	RWK, AJS	DATE	06-26-2018	BY	
CHECKED	DHD	CHECKED	DHD	SHEET	23 OF 36	NO.	
REVISION DESCRIPTION							
PLAN AND PROFILE SHEET ST. JOHN WB MISSISSIPPI TRAIL PH2							
MEYER ENGINEERS, LTD.							

N:\Projects_Active\201700_201704_Drawing\201704_025_030.dwg



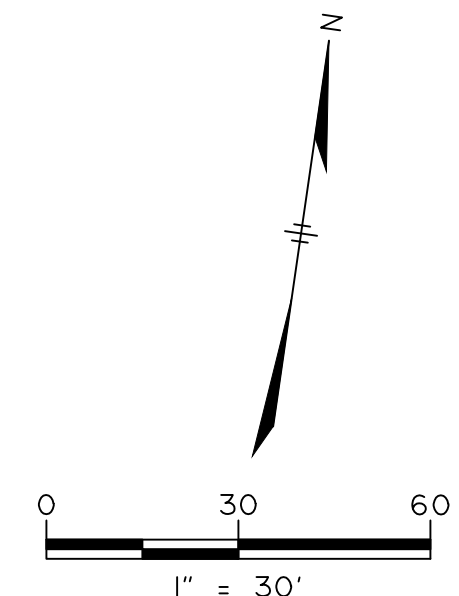
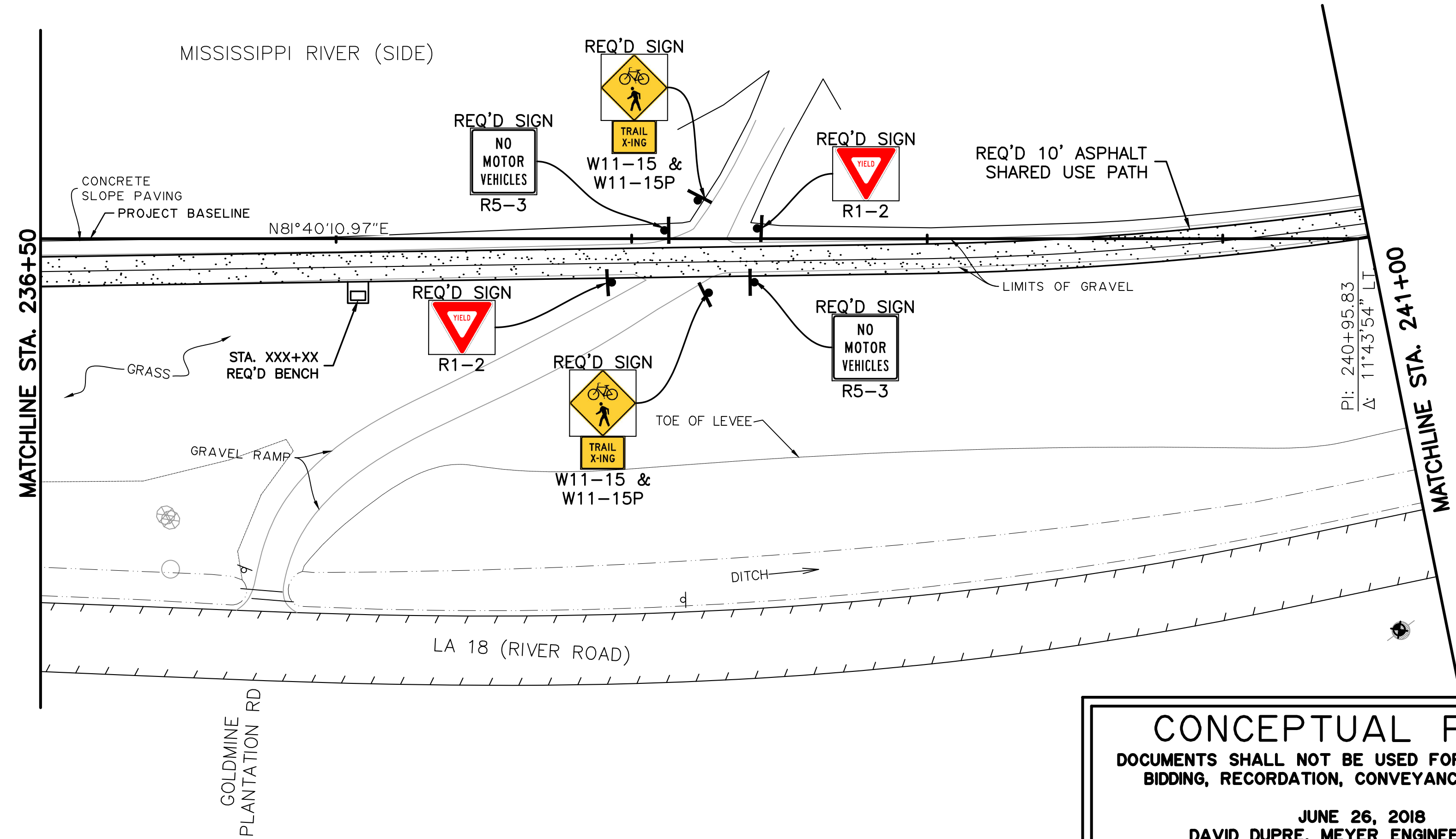
CONCEPTUAL PLANS
 DOCUMENTS SHALL NOT BE USED FOR CONSTRUCTION,
 BIDDING, RECORDATION, CONVEYANCE, OR SALES.
 JUNE 26, 2018
 DAVID DUPRE, MEYER ENGINEERS, LTD.
 REGISTRATION #23422



N:\Projects_Active\201700_201704_Drawing\201704_025_030.dwg

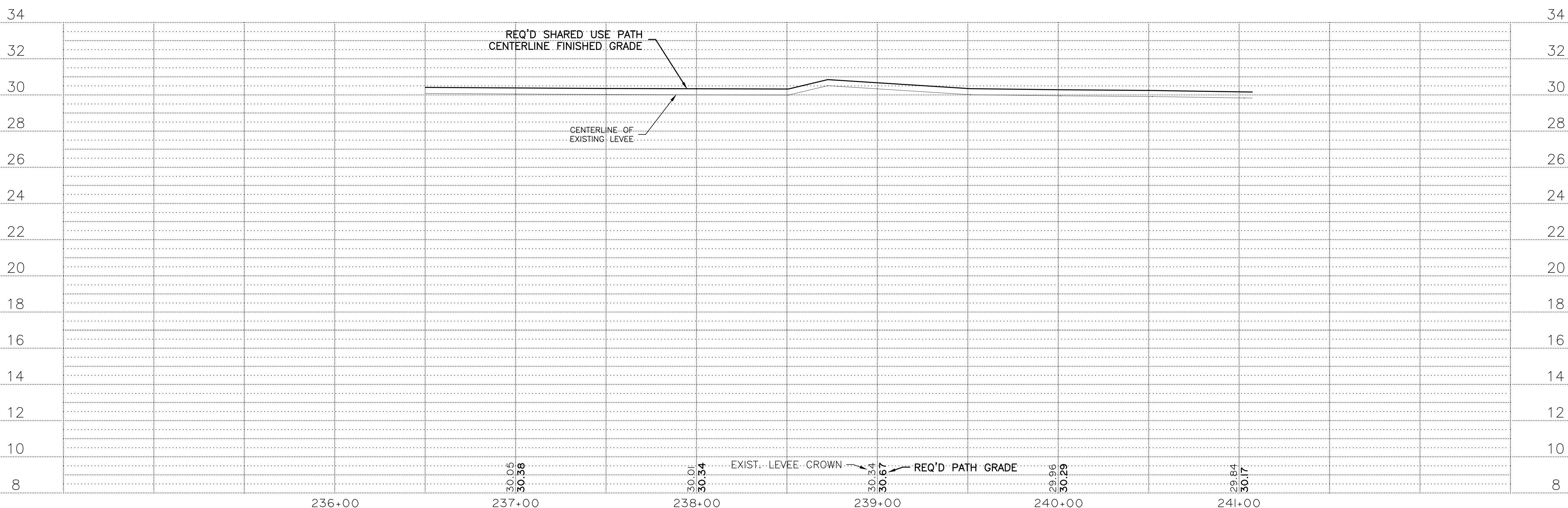
SHEET NUMBER	27	ST. JOHN THE BAPTIST	PARISH	CONTROL SECTION	000.48
DESIGNED	DHD	DHD	DHD	RWK, AJS	06-26-2018
CHECKED	DHD	DHD	DHD	DHD	24 OF 36
DATE					
SHEET					
REVISION DESCRIPTION					
NO. DATE BY					
PLAN AND PROFILE SHEET ST. JOHN WB MISSISSIPPI TRAIL PH2					
MEYER ENGINEERS, LTD.					



236+00 237+00 238+00 239+00 240+00 241+00



CONCEPTUAL PLANS
 DOCUMENTS SHALL NOT BE USED FOR CONSTRUCTION,
 BIDDING, RECORDATION, CONVEYANCE, OR SALES.

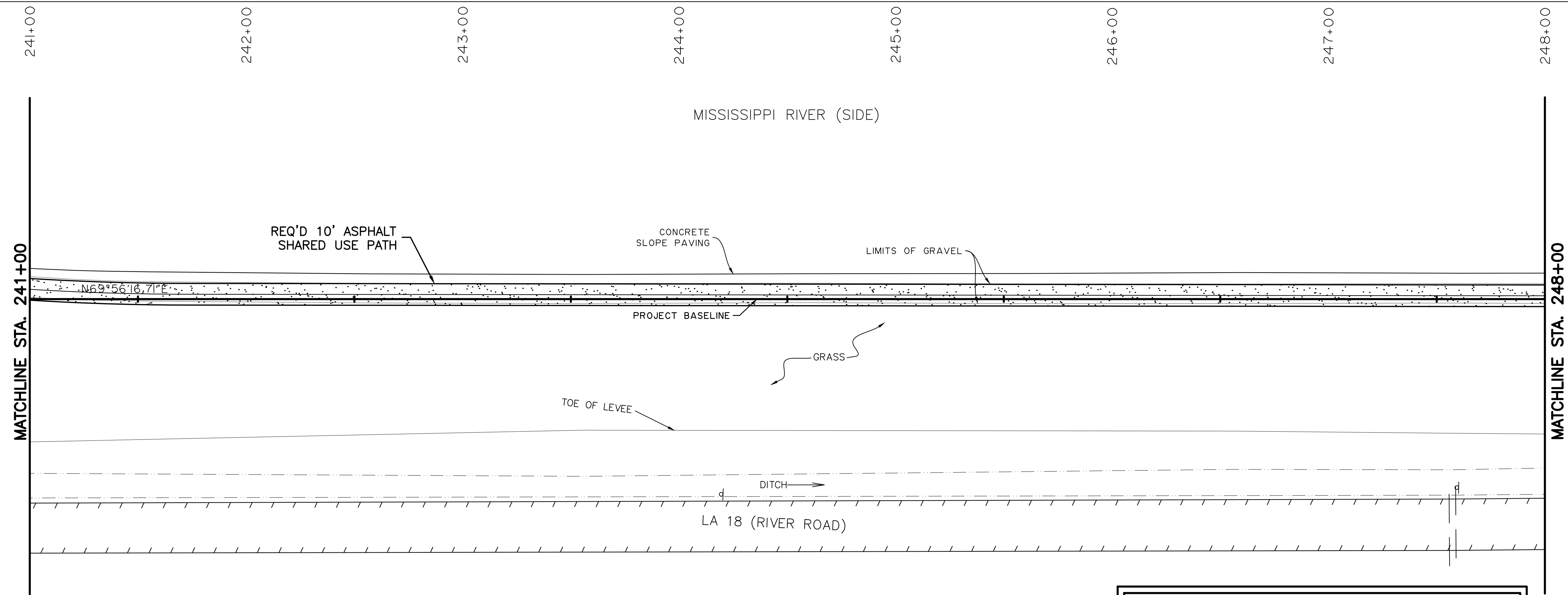
JUNE 26, 2018
 DAVID DUPRE, MEYER ENGINEERS, LTD.
 REGISTRATION #23422



SHEET NUMBER	28
DESIGNED	DHD
CHECKED	DHD
DATE	06-26-2018
REVISION	DESCRIPTION
NO.	DATE
BY	
PARISH	ST. JOHN THE BAPTIST
CONTROL SECTION	000-48
STATE PROJECT	H.01136
 PLAN AND PROFILE SHEET ST. JOHN WB MISSISSIPPI TRAIL PH2	
 MEYER ENGINEERS, LTD.	

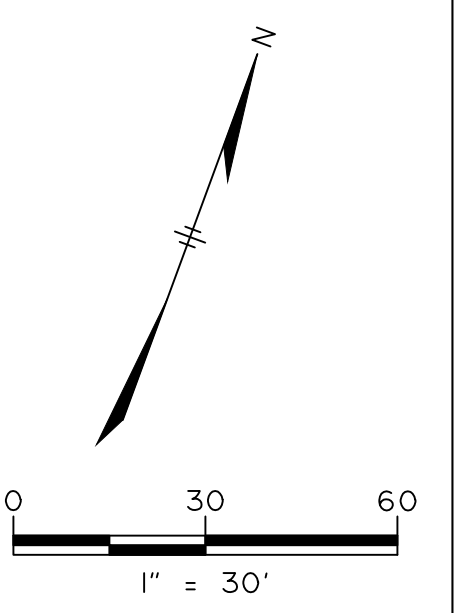
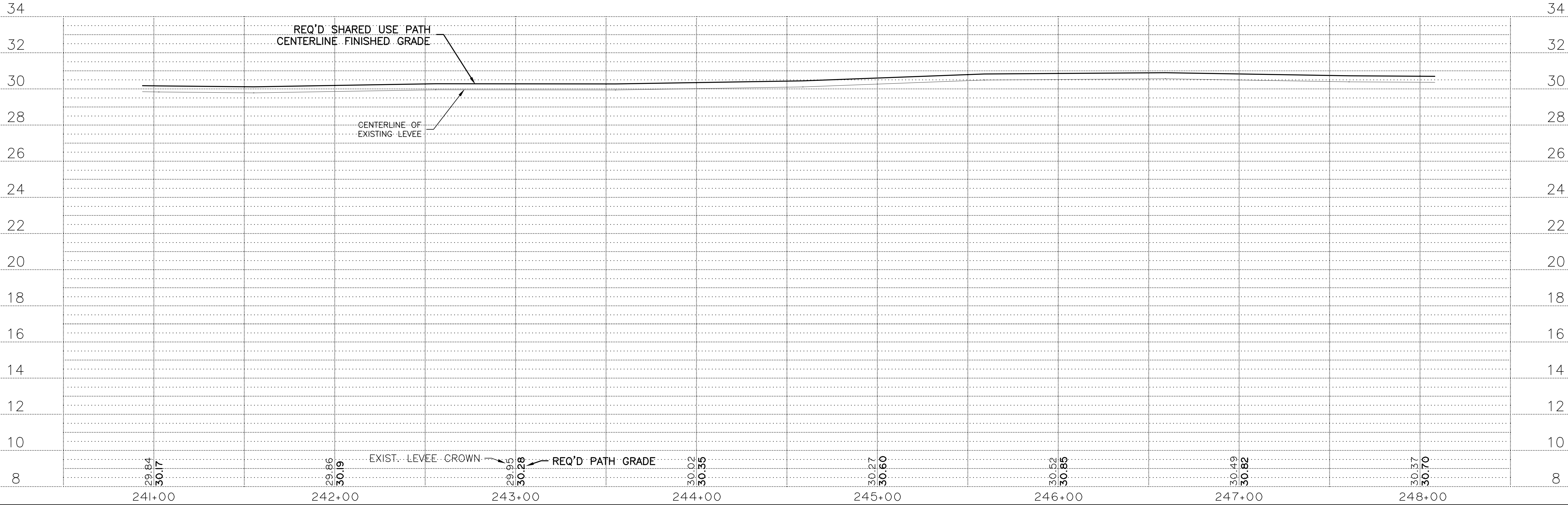
N:\Projects_Active\201700_201704\Drawings\201704-025_030.dwg



N:\Projects_Active\201700_201704\Drawings\201704_025_030.dwg

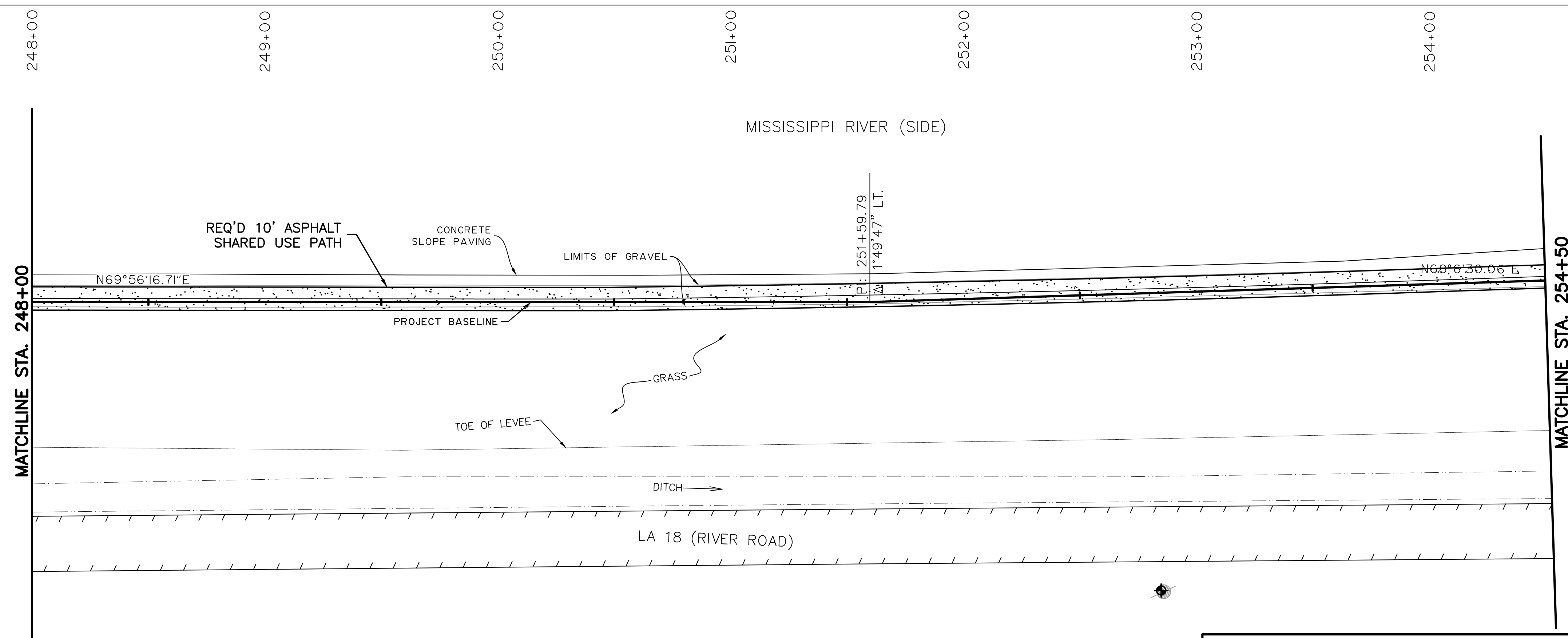


CONCEPTUAL PLANS
 DOCUMENTS SHALL NOT BE USED FOR CONSTRUCTION,
 BIDDING, RECORDATION, CONVEYANCE, OR SALES.

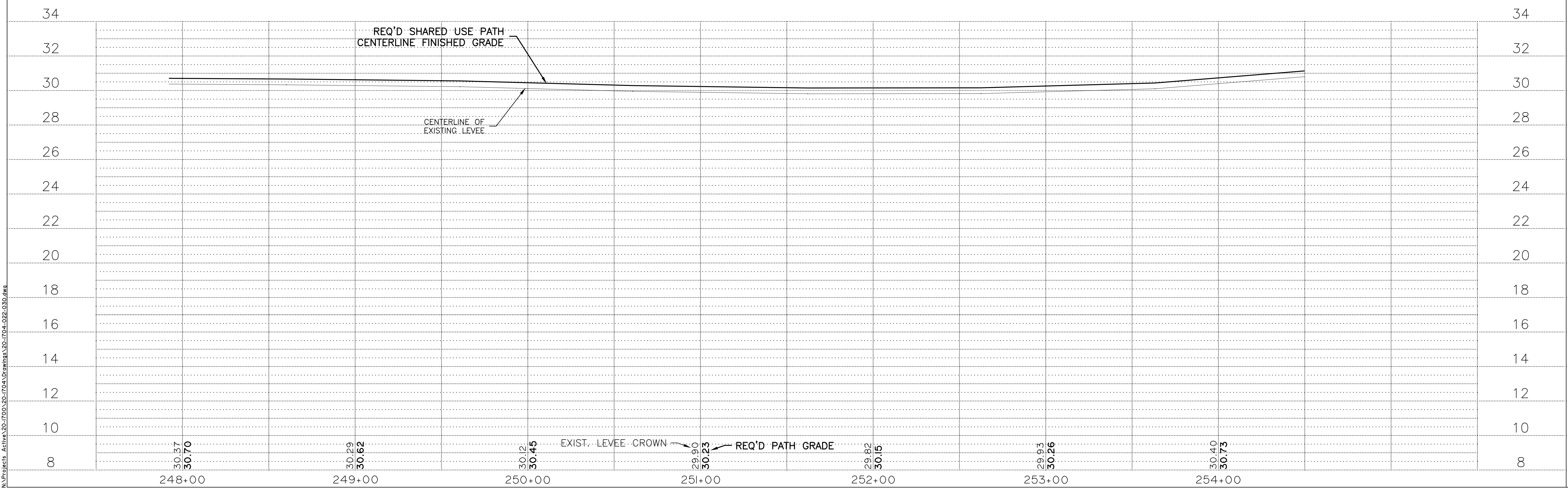
JUNE 26, 2018
 DAVID DUPRE, MEYER ENGINEERS, LTD.
 REGISTRATION #23422



SHEET NUMBER	29
PARISH	ST. JOHN THE BAPTIST
CONTROL SECTION	000.48
STATE PROJECT	H.01136
DESIGNED	DHD
CHECKED	DHD
DATE	06-26-2018
REVISION DESCRIPTION	
NO.	
DATE	
BY	
 PLAN AND PROFILE SHEET ST. JOHN WB MISSISSIPPI TRAIL PH2	
 MEYER ENGINEERS, LTD.	

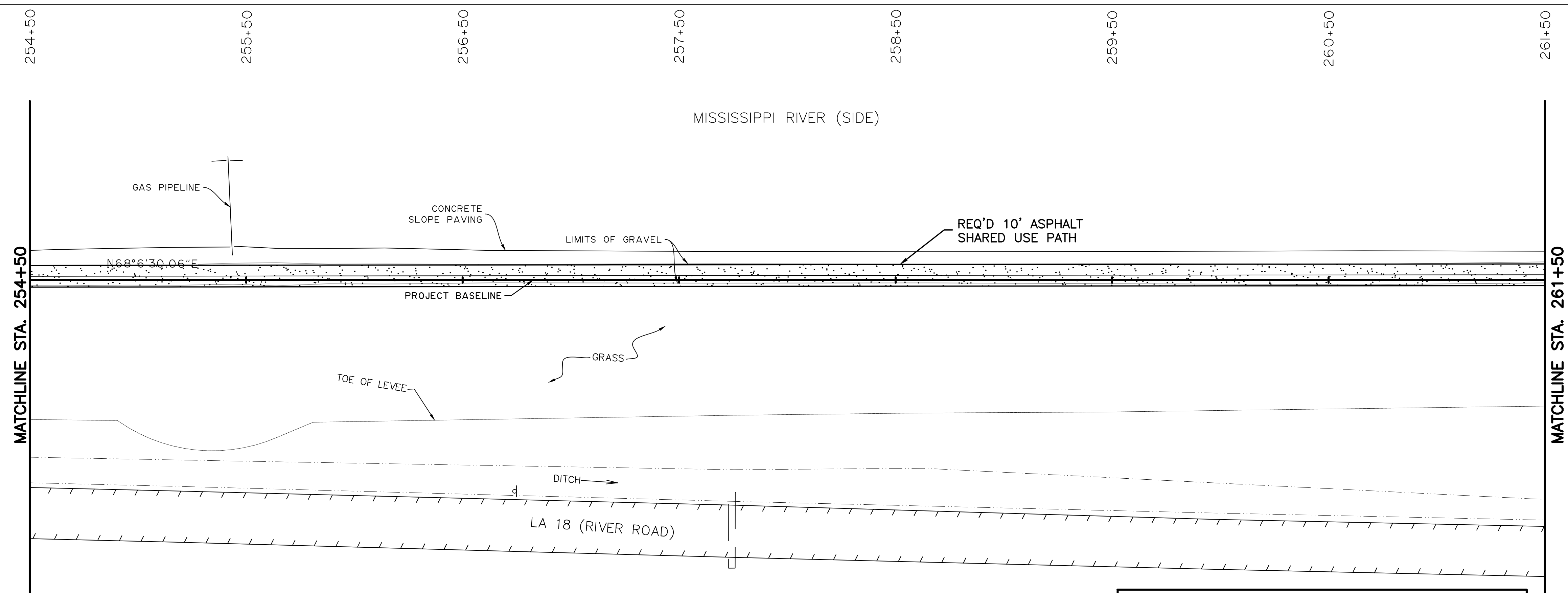


CONCEPTUAL PLANS
 DOCUMENTS SHALL NOT BE USED FOR CONSTRUCTION,
 BIDDING, RECORDATION, CONVEYANCE, OR SALES.
 JUNE 26, 2018
 DAVID DUPRE, MEYER ENGINEERS, LTD.
 REGISTRATION #23422

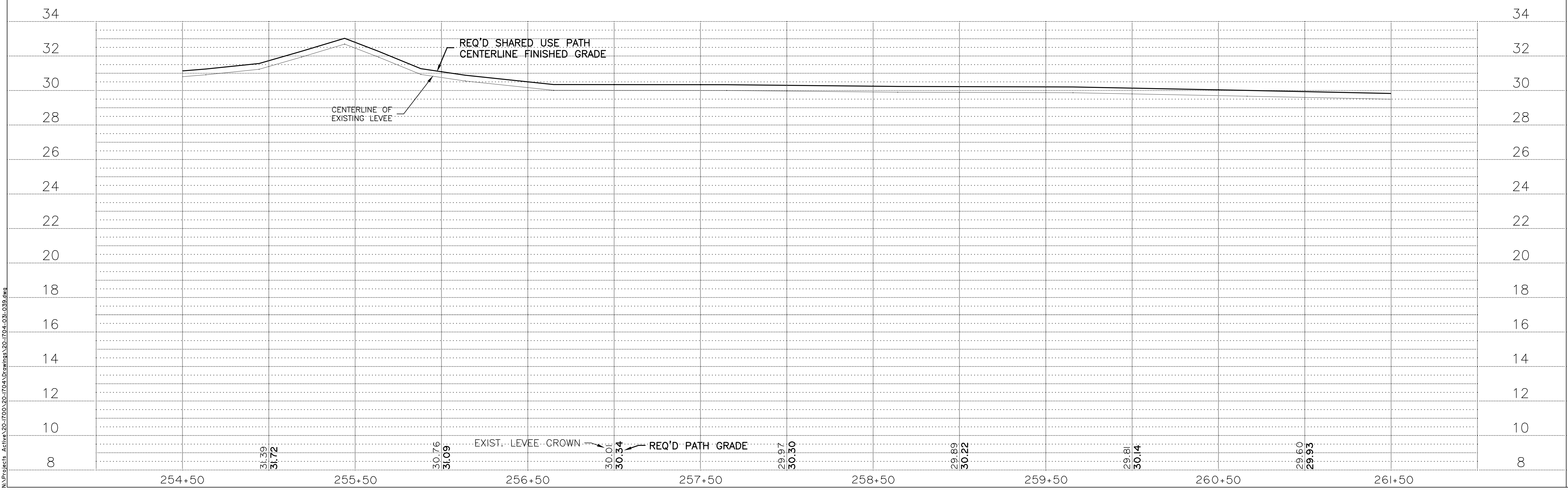


SHEET NUMBER	30	PARISH	ST. JOHN THE BAPTIST	CONTROL SECTION	000-48	STATE PROJECT	H.01136
DESIGNED	DHD	Detailed	RWK, AJS	DATE	06-26-2018	27	OF 36
CHECKED	DHD	CHECKED	DHD	SHEET			
REVISION DESCRIPTION							
NO. DATE BY							
PLAN AND PROFILE SHEET ST. JOHN WB MISSISSIPPI TRAIL PH2							
MEYER ENGINEERS, LTD.							

N:\Projects_Active\201700_201704\Drawings\201704_025_030.dwg

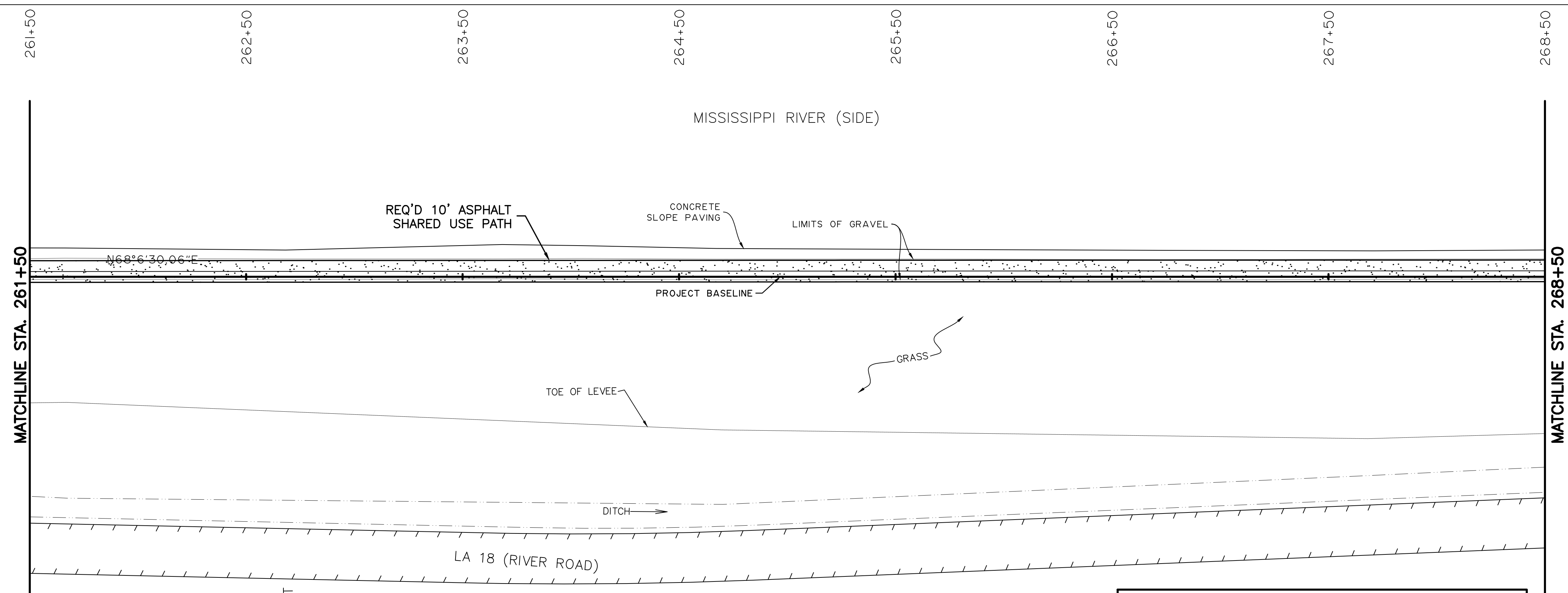


CONCEPTUAL PLANS
 DOCUMENTS SHALL NOT BE USED FOR CONSTRUCTION,
 BIDDING, RECORDATION, CONVEYANCE, OR SALES.
 JUNE 26, 2018
 DAVID DUPRE, MEYER ENGINEERS, LTD.
 REGISTRATION #23422

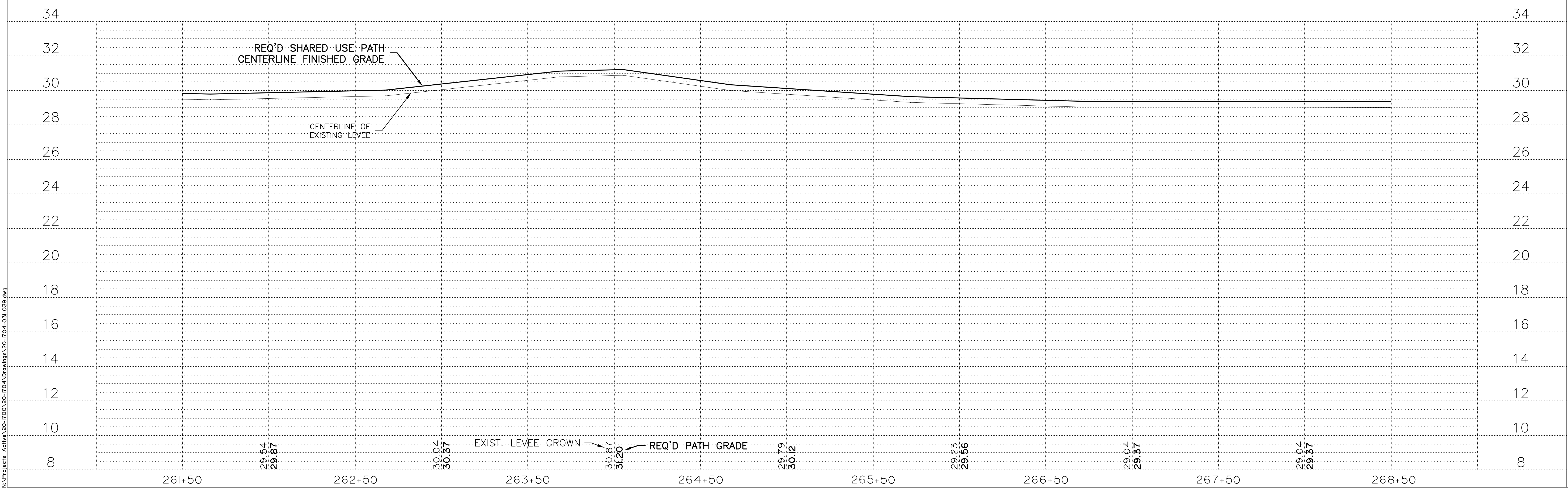


SHEET NUMBER	31	PARISH	ST. JOHN THE BAPTIST	CONTROL SECTION	000-48	STATE PROJECT	H.01136
DESIGNED	DHD	DHD	DHD	DATE	06-26-2018	SHEET	28 OF 36
CHECKED				DATE			
DETAILED	RWK, AJS			DATE			
CHECKED				DATE			
REVISION DESCRIPTION							
NO. DATE BY							
PLAN AND PROFILE SHEET ST. JOHN WB MISSISSIPPI TRAIL PH2							
MEYER ENGINEERS, LTD.							

N:\Projects_Active\201700_201704_Drawing\201704-031-039.dwg

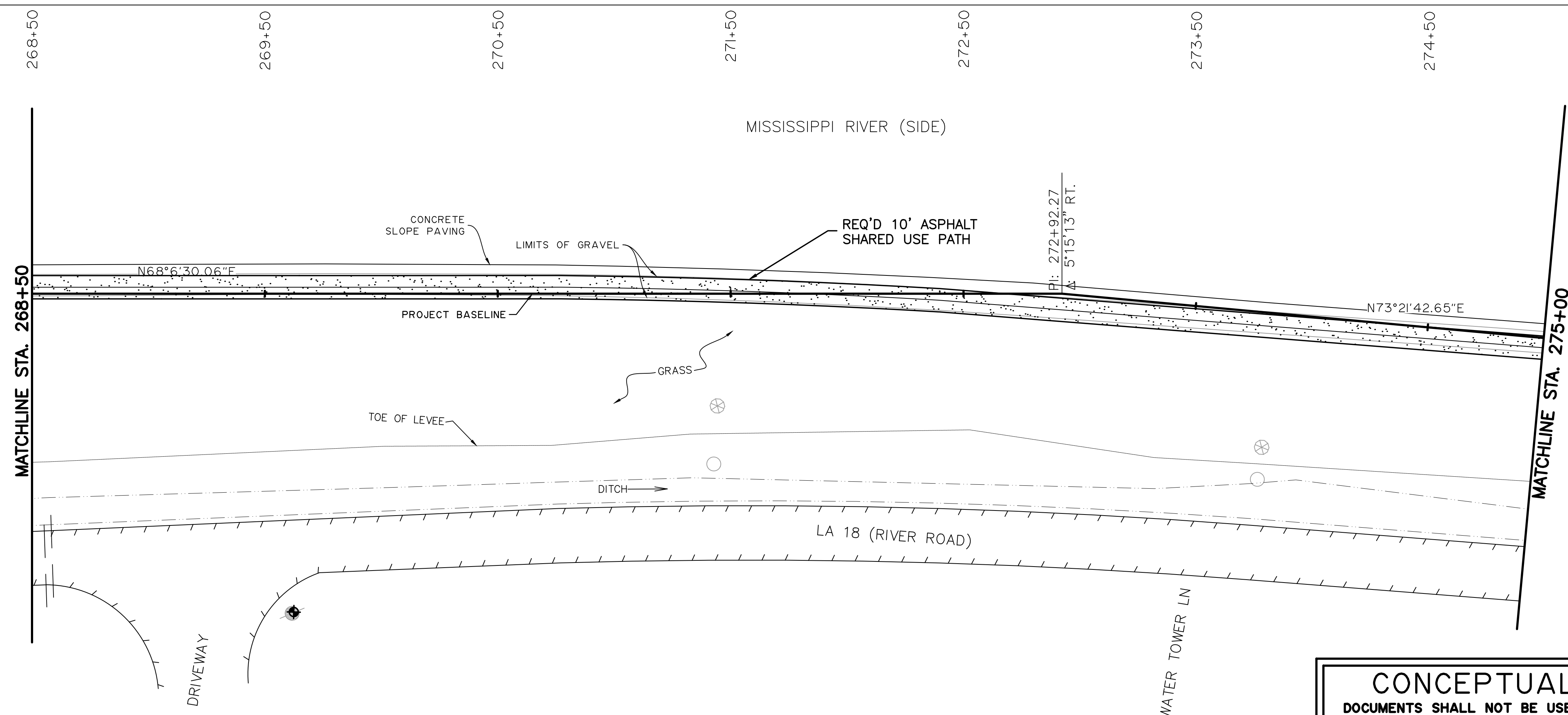


CONCEPTUAL PLANS
 DOCUMENTS SHALL NOT BE USED FOR CONSTRUCTION,
 BIDDING, RECORDATION, CONVEYANCE, OR SALES.
 JUNE 26, 2018
 DAVID DUPRE, MEYER ENGINEERS, LTD.
 REGISTRATION #23422

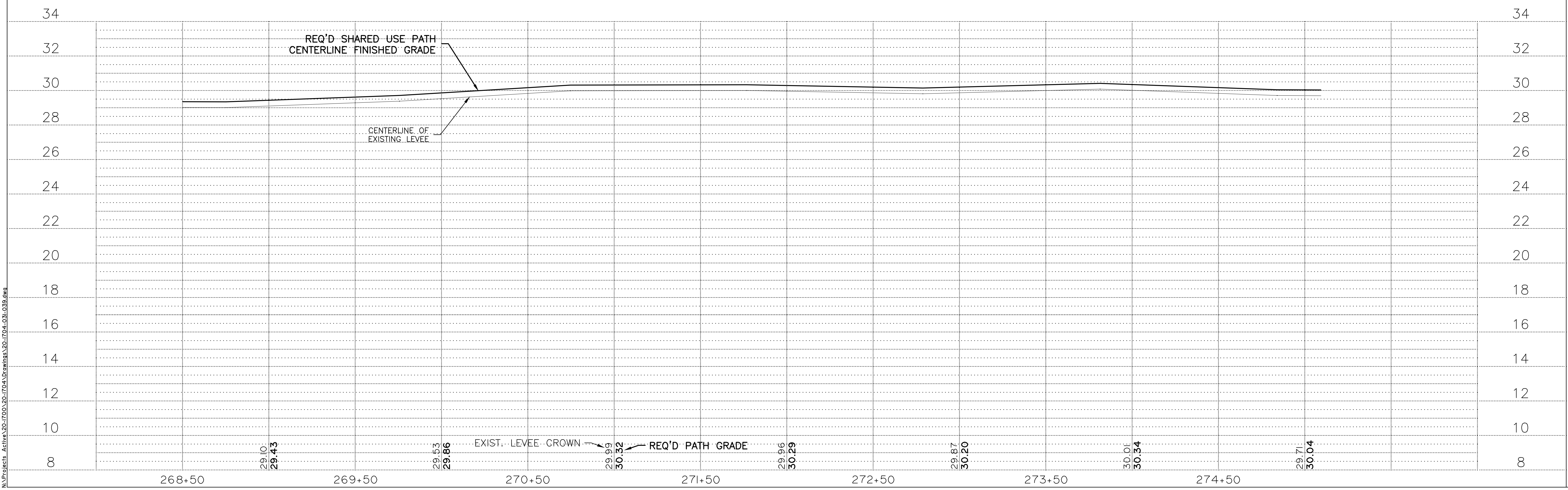


N:\Projects_Active\201700_201704\Drawings\201704-031-039.dwg

SHEET NUMBER	32	PARISH	ST. JOHN THE BAPTIST	CONTROL SECTION	000.48	STATE PROJECT	H.01136
DESIGNED	DHD	Detailed	RWK, AJS	DATE	06-26-2018	BY	
CHECKED	DHD	CHECKED	DHD	NO.		DATE	
 PLAN AND PROFILE SHEET ST. JOHN WB MISSISSIPPI TRAIL PH2							
 MEYER ENGINEERS, LTD.							



CONCEPTUAL PLANS
 DOCUMENTS SHALL NOT BE USED FOR CONSTRUCTION,
 BIDDING, RECORDATION, CONVEYANCE, OR SALES.
 JUNE 26, 2018
 DAVID DUPRE, MEYER ENGINEERS, LTD.
 REGISTRATION #23422



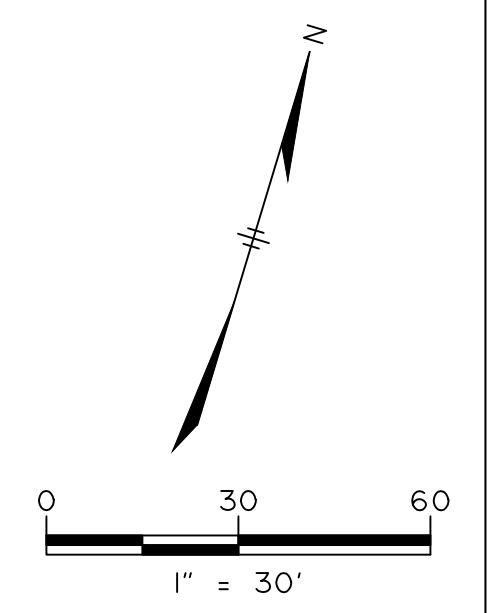
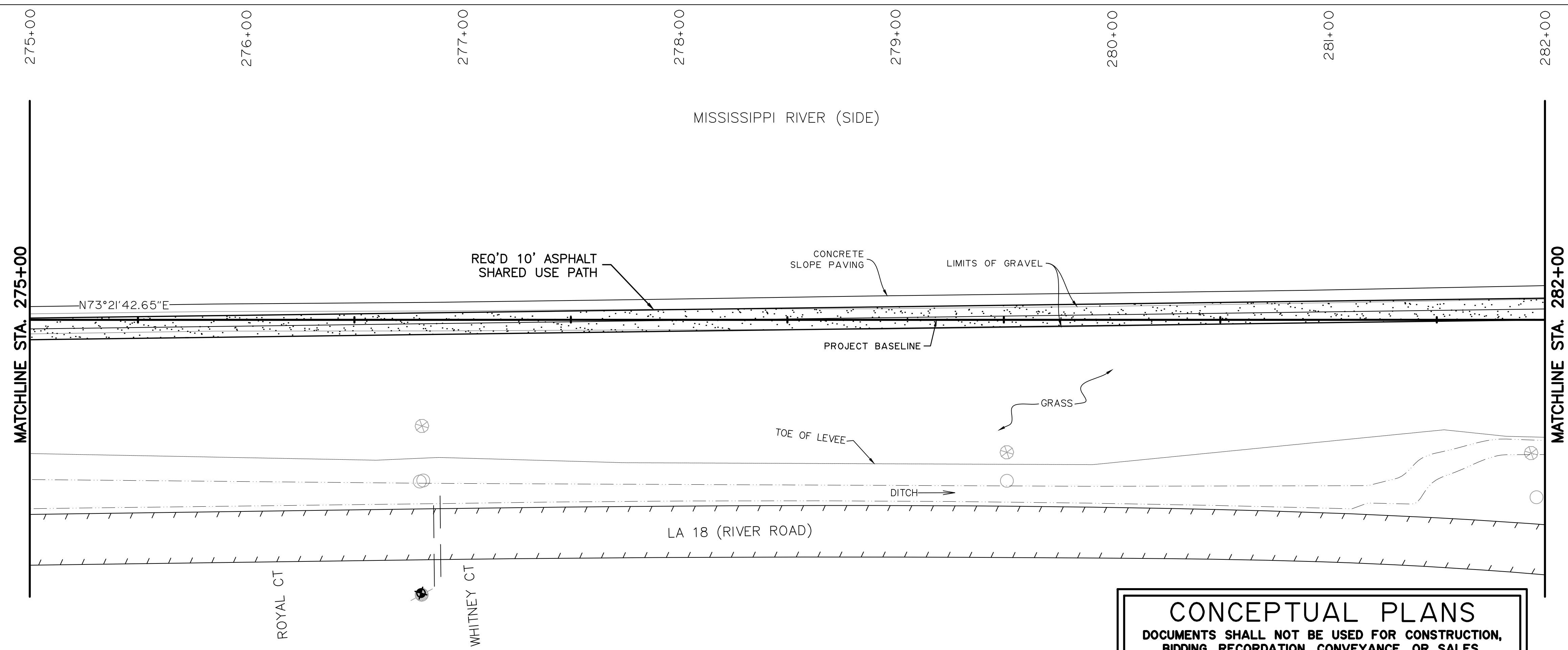
N:\Projects_Active\201700_201704\Drawings\201704-031-039.dwg

SHEET NUMBER	33	PARISH	ST. JOHN THE BAPTIST	CONTROL SECTION	000-48	STATE PROJECT	H.01136
DESIGNED	DHD	DHD	DHD	DATE	06-26-2018	SHEET	30 OF 36
CHECKED				NO.		DATE	
REVISION				DESCRIPTION		BY	

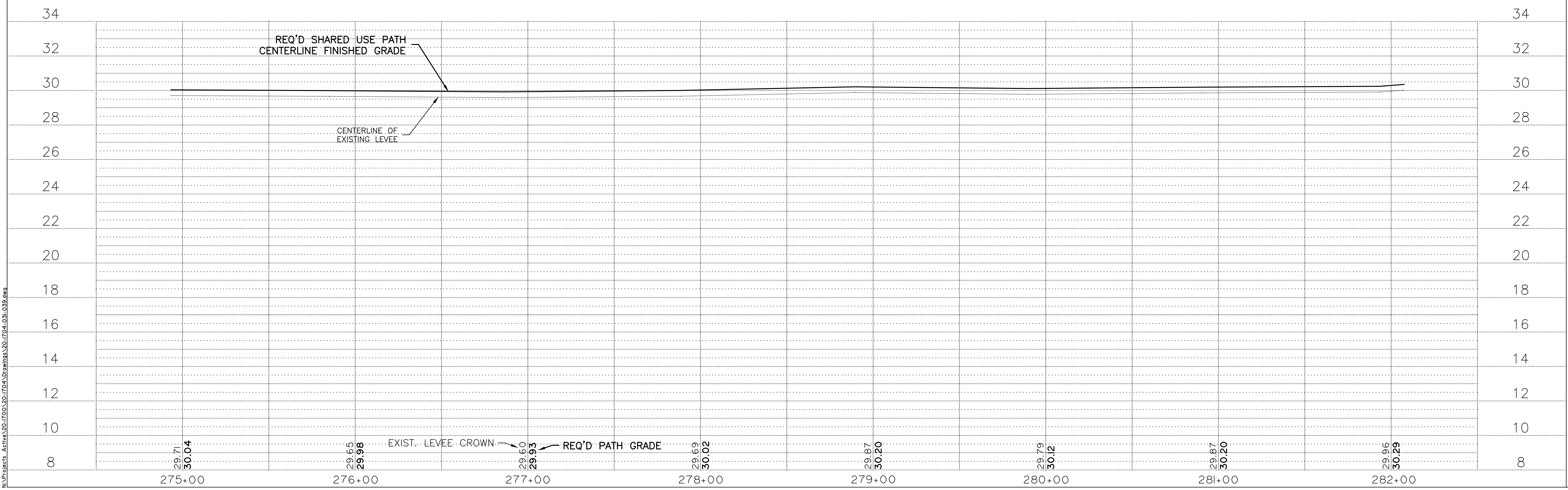
PLAN AND PROFILE SHEET

ST. JOHN WB MISSISSIPPI TRAIL PH2

MEYER ENGINEERS, LTD.

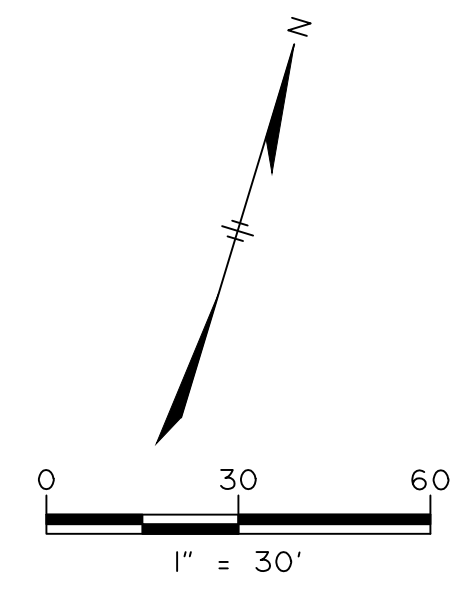
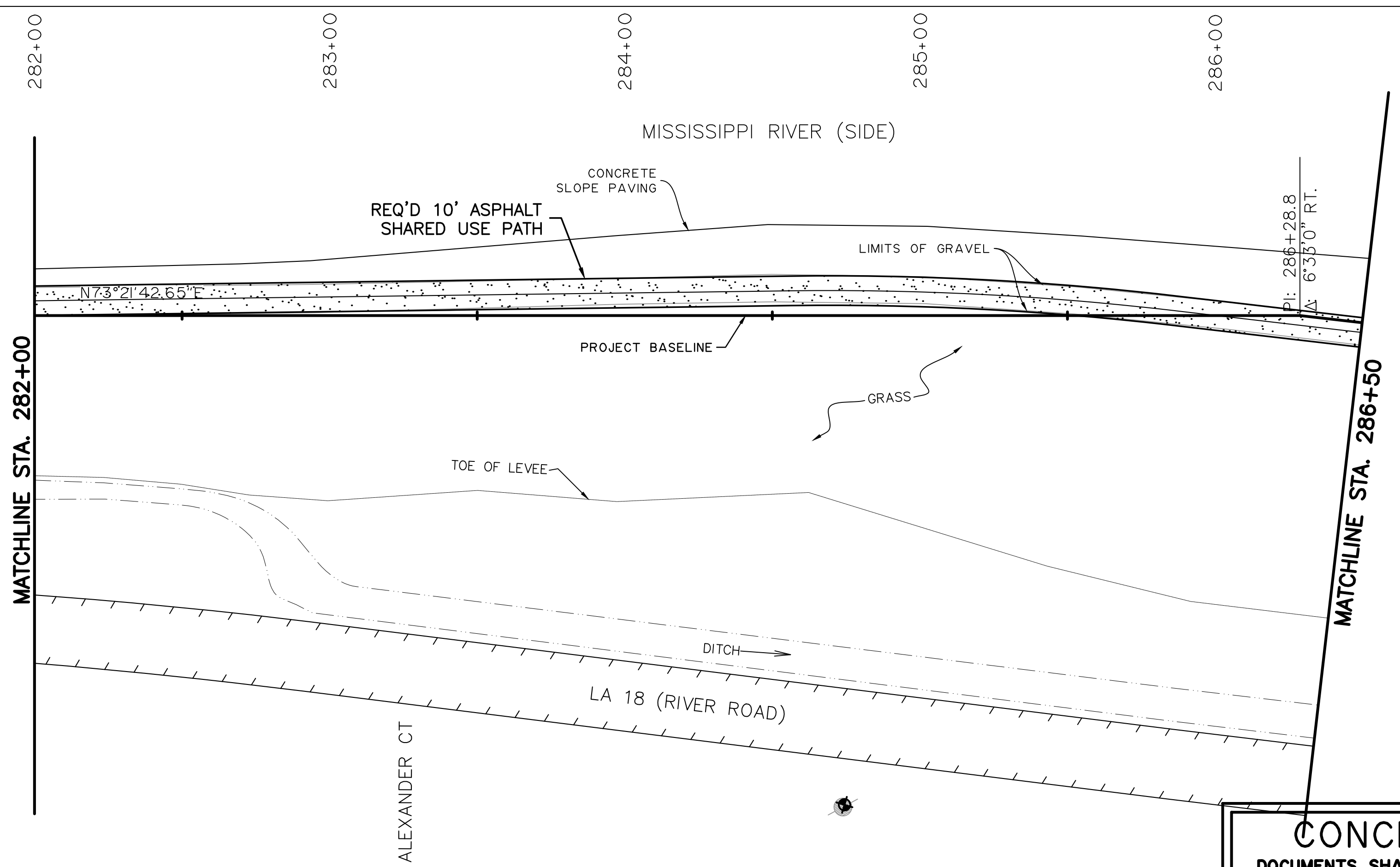


CONCEPTUAL PLANS
 DOCUMENTS SHALL NOT BE USED FOR CONSTRUCTION,
 BIDDING, RECORDATION, CONVEYANCE, OR SALES.
 JUNE 26, 2018
 DAVID DUPRE, MEYER ENGINEERS, LTD.
 REGISTRATION #23422



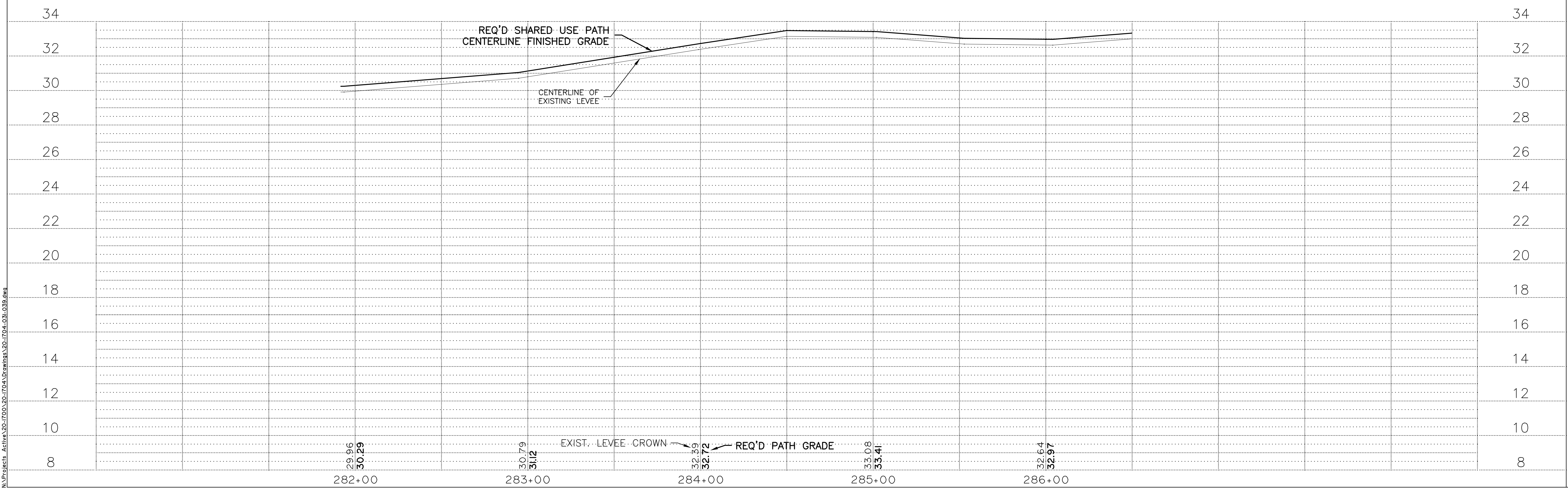
SHEET NUMBER	34	PARISH	ST. JOHN THE BAPTIST	CONTROL SECTION	000-48	STATE PROJECT	H.011136
DESIGNED	DHD	DHD	RWK	AJS	DATE	06-26-2018	BY
CHECKED	DHD	DHD	CHECKED	DHD	DATE		
REVISION DESCRIPTION							
NO. DATE							
PLAN AND PROFILE SHEET ST. JOHN WB MISSISSIPPI TRAIL PH2							
MEYER ENGINEERS, LTD.							

N:\Projects_Active\201700_201704\Drawings\201704-031-039.dwg





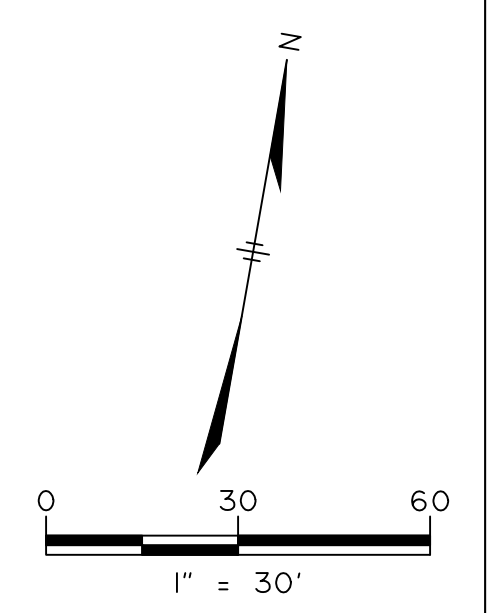
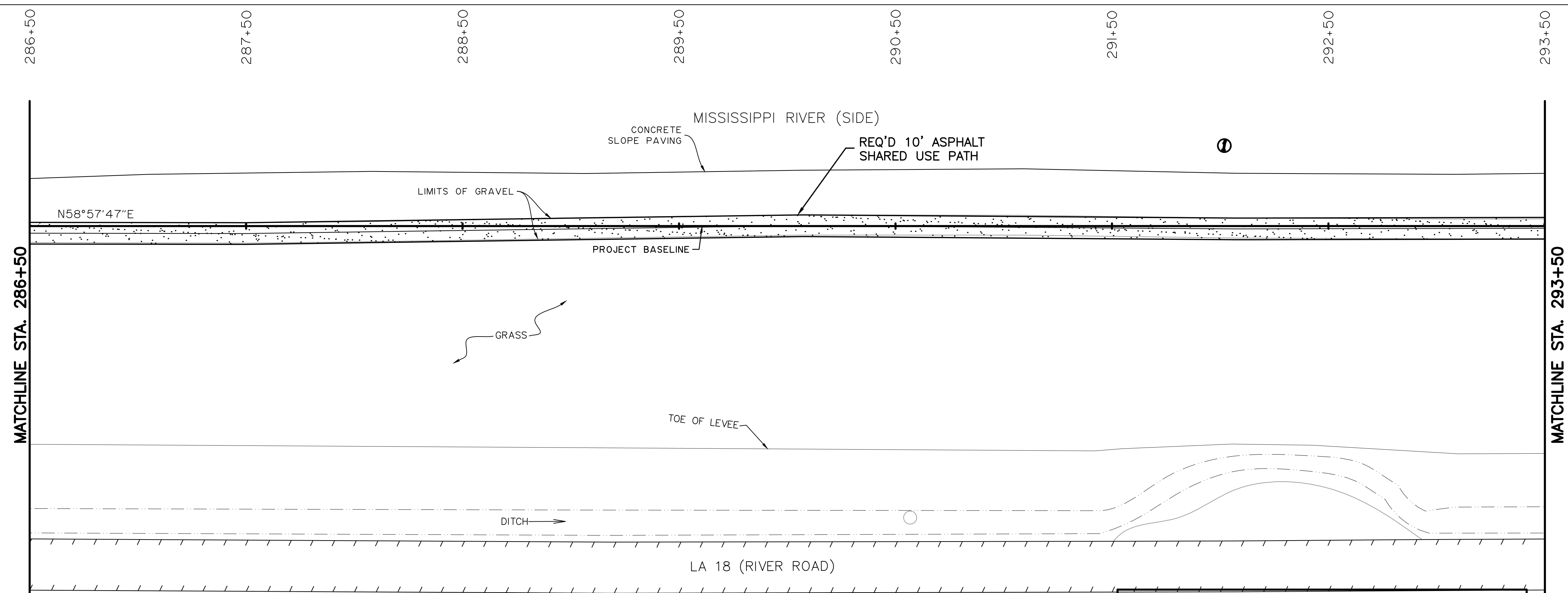
CONCEPTUAL PLANS
 DOCUMENTS SHALL NOT BE USED FOR CONSTRUCTION,
 BIDDING, RECORDATION, CONVEYANCE, OR SALES.

JUNE 26, 2018
 DAVID DUPRE, MEYER ENGINEERS, LTD.
 REGISTRATION #23422

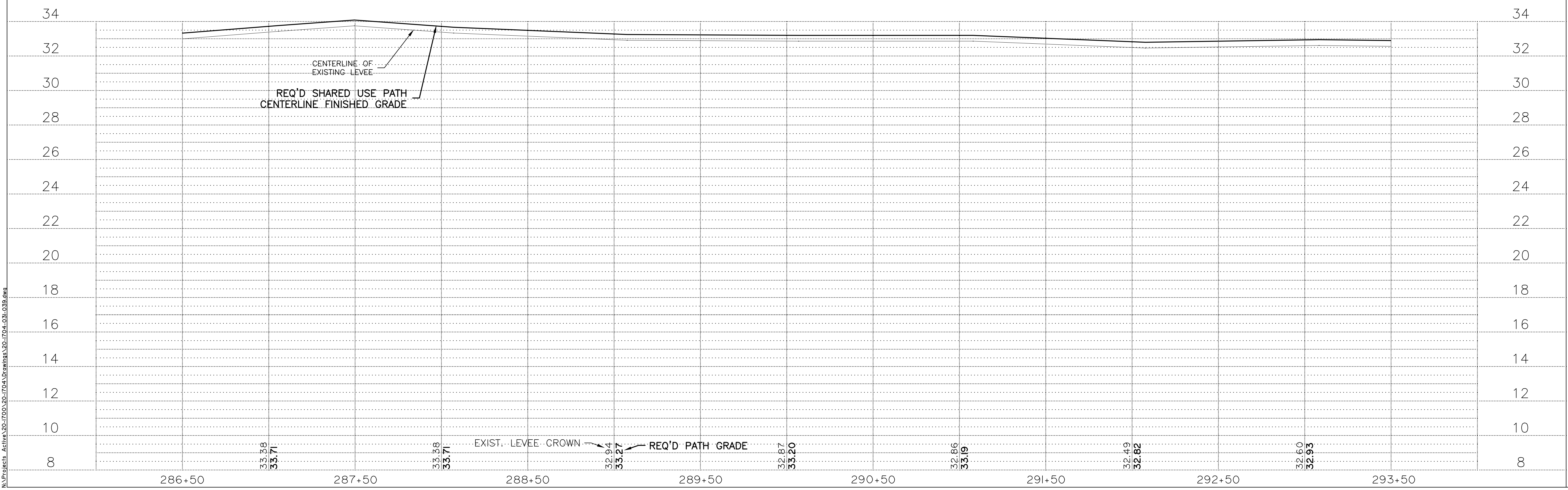


N:\Projects_Active\201700_201704\Drawings\201704-031-039.dwg

SHEET NUMBER	35
PARISH	ST. JOHN THE BAPTIST
CONTROL SECTION	000-48
STATE PROJECT	H.01136
DESIGNED	DHD
CHECKED	DHD
DATE	06-26-2018
SHEET	32 OF 36
REVISION	DESCRIPTION
NO.	DATE
	
PLAN AND PROFILE SHEET	
ST. JOHN WB MISSISSIPPI TRAIL PH2	
	
MEYER ENGINEERS, LTD.	

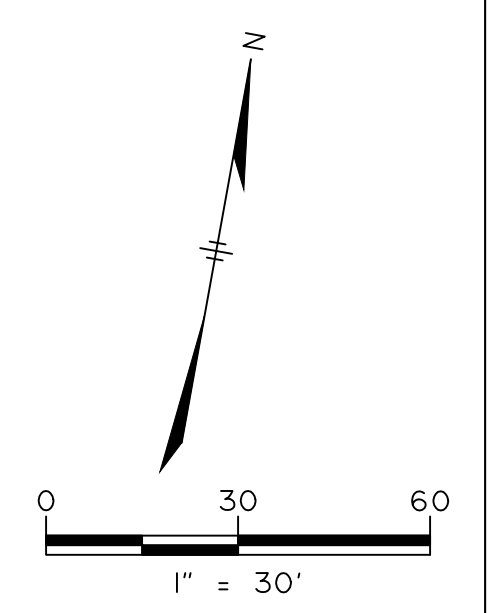
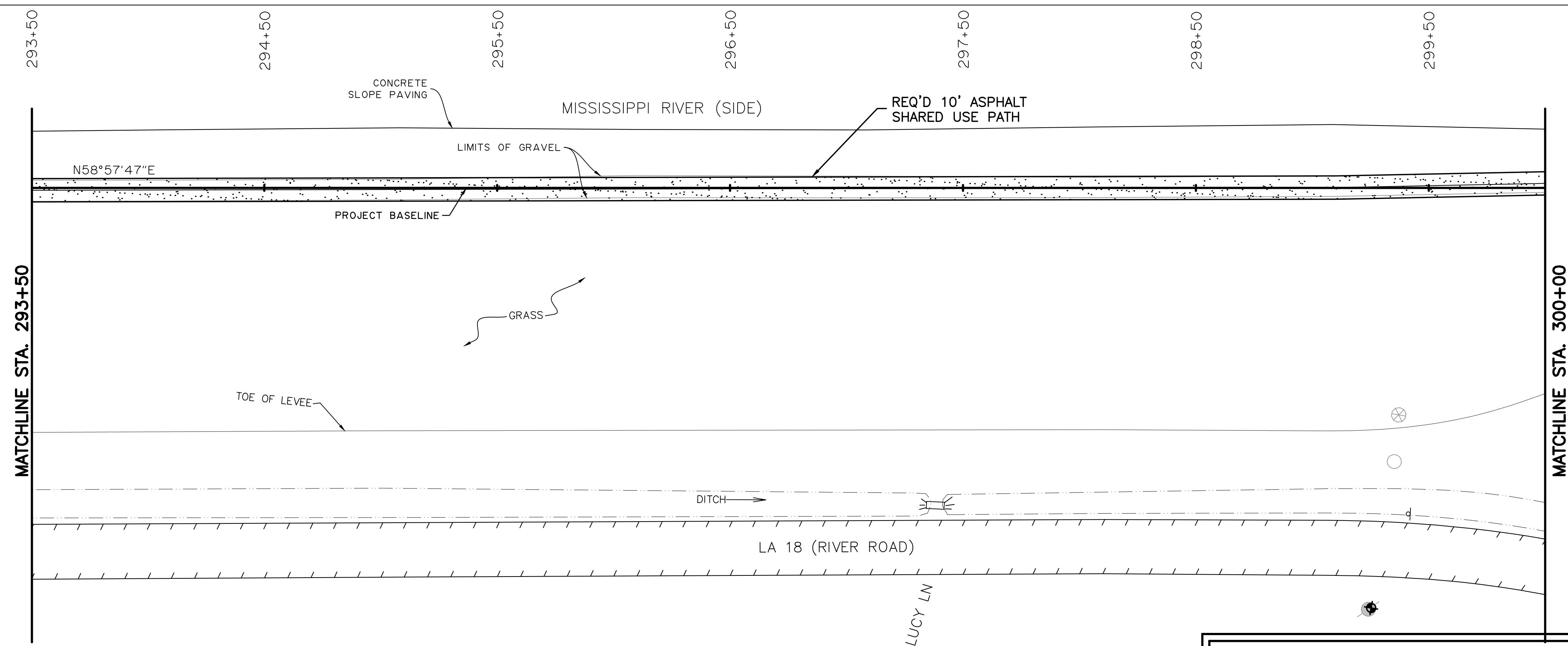


CONCEPTUAL PLANS
 DOCUMENTS SHALL NOT BE USED FOR CONSTRUCTION,
 BIDDING, RECORDATION, CONVEYANCE, OR SALES.
 JUNE 26, 2018
 DAVID DUPRE, MEYER ENGINEERS, LTD.
 REGISTRATION #23422

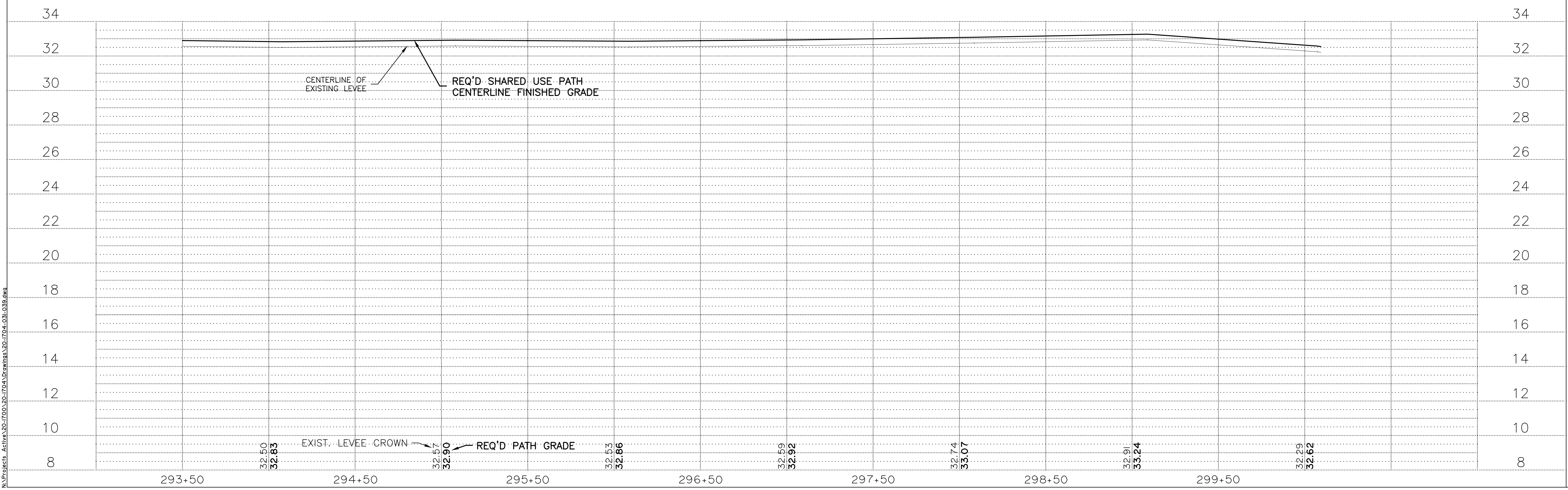


SHEET NUMBER	36	PARISH	ST. JOHN THE BAPTIST	CONTROL SECTION	000-48	STATE PROJECT	H.01136
DESIGNED	DHD	DHD	DHD	DHD	06-26-2018	33 OF 36	
CHECKED							
DATE							
BY							
PLAN AND PROFILE SHEET ST. JOHN WB MISSISSIPPI TRAIL PH2							
MEYER ENGINEERS, LTD.							

N:\Projects_Active\201700_201704_Drawing\201704-031-039.dwg

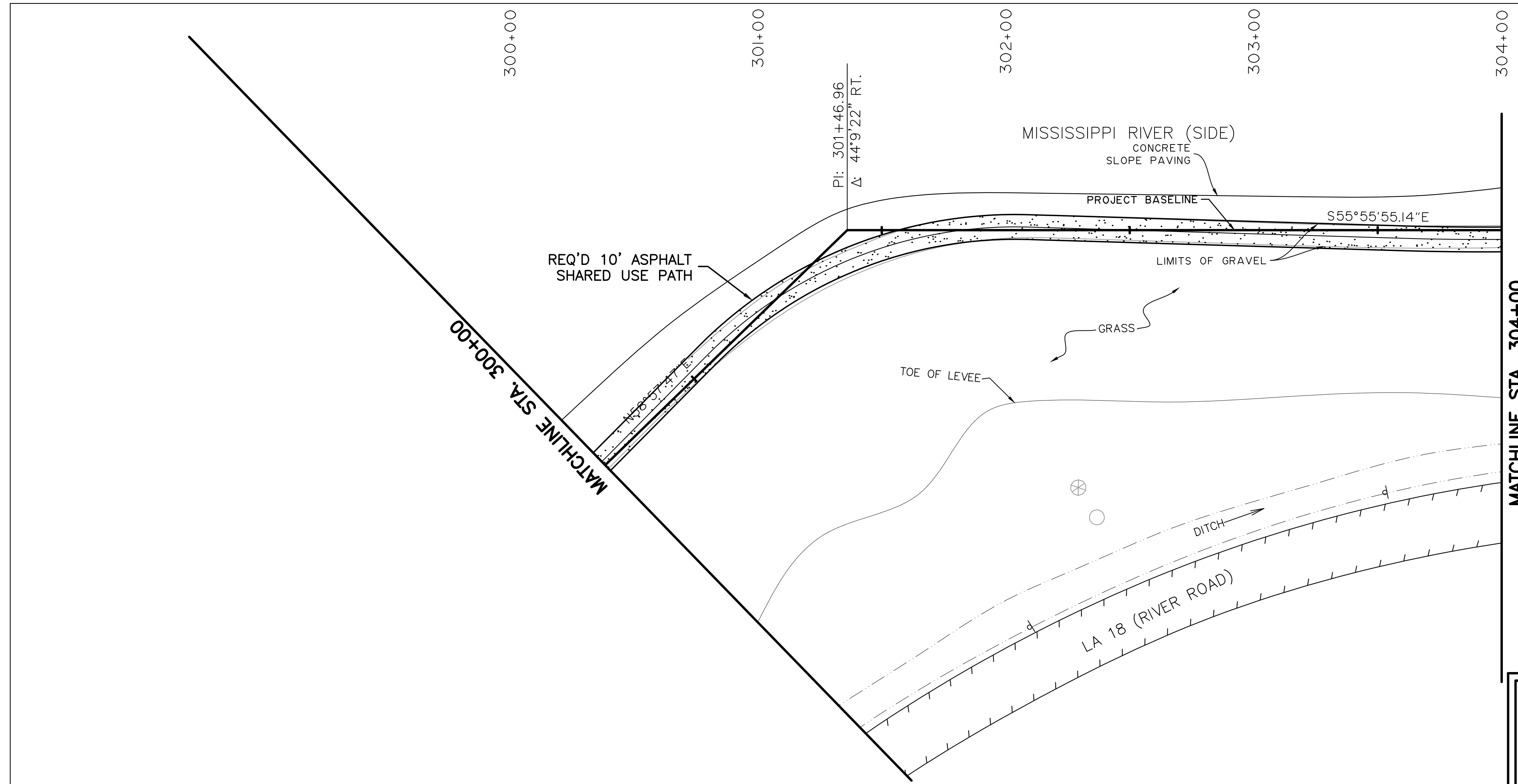


CONCEPTUAL PLANS
 DOCUMENTS SHALL NOT BE USED FOR CONSTRUCTION,
 BIDDING, RECORDATION, CONVEYANCE, OR SALES.
 JUNE 26, 2018
 DAVID DUPRE, MEYER ENGINEERS, LTD.
 REGISTRATION #23422

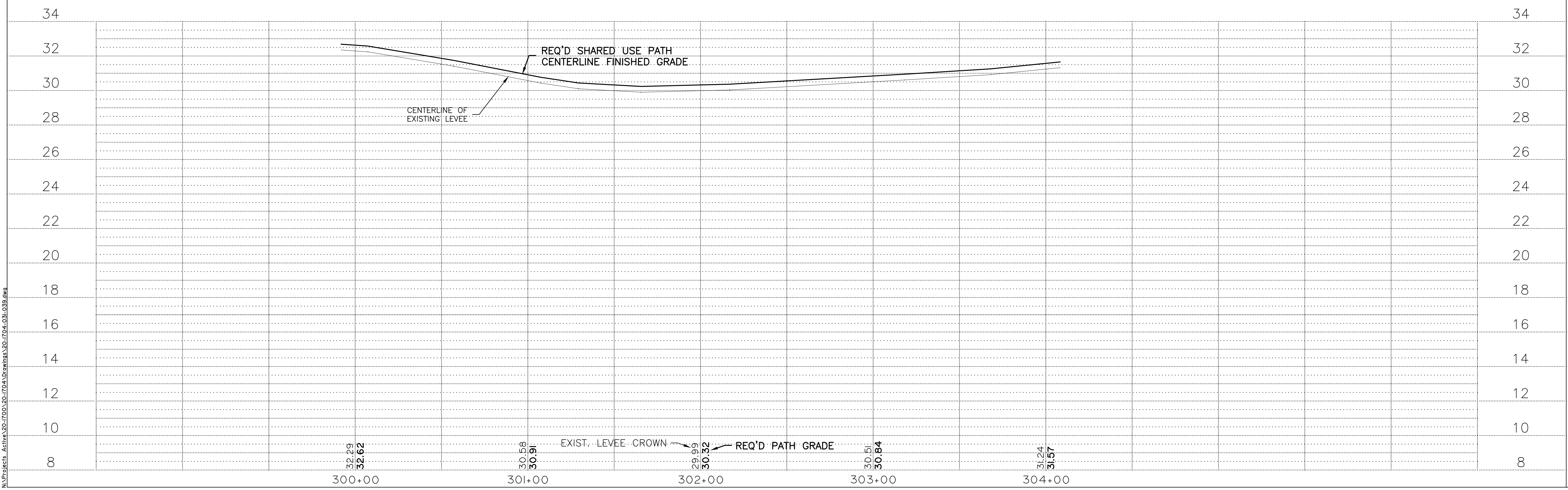
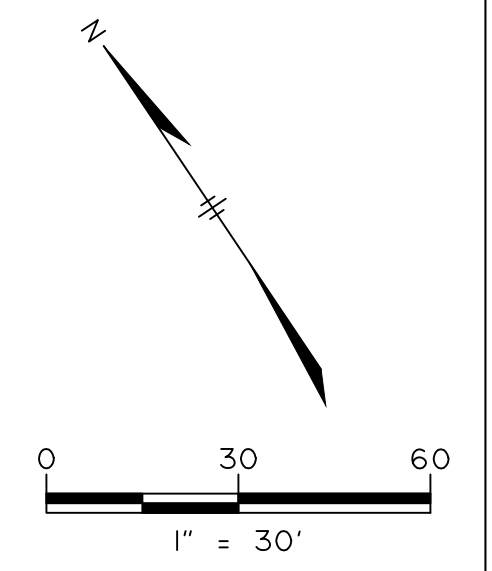


N:\Projects_Active\201700_201704\Drawings\201704_031_039.dwg

SHEET NUMBER	37	PARISH	ST. JOHN THE BAPTIST	CONTROL SECTION	000.48	STATE PROJECT	H.01136
DESIGNED	DHD	DHD	RWK, AJS	DATE	06-26-2018	BY	
CHECKED	DHD	DHD	DHD	DATE	34 OF 36	NO.	
REVISION				DESCRIPTION			
PLAN AND PROFILE SHEET ST. JOHN WB MISSISSIPPI TRAIL PH2							
MEYER ENGINEERS, LTD.							

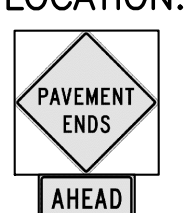
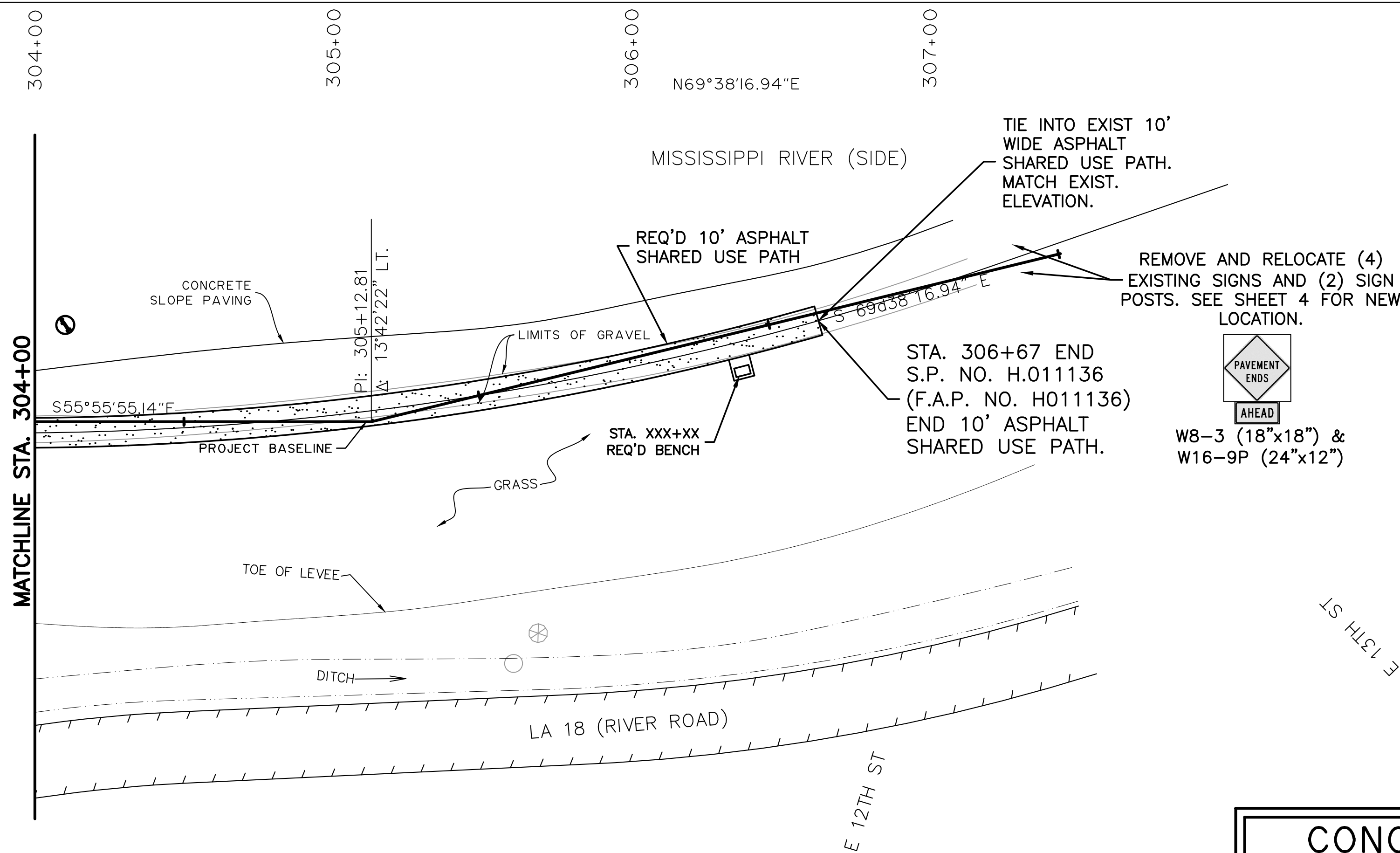


CONCEPTUAL PLANS
 DOCUMENTS SHALL NOT BE USED FOR CONSTRUCTION,
 BIDDING, RECORDATION, CONVEYANCE, OR SALES.
 JUNE 26, 2018
 DAVID DUPRE, MEYER ENGINEERS, LTD.
 REGISTRATION #23422



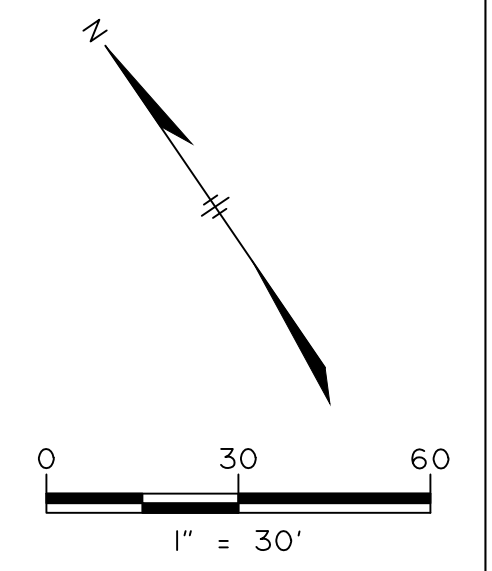
N:\Projects_Active\201700_201704\Drawings\201704-031-039.dwg

SHEET NUMBER	38	PARISH	ST. JOHN THE BAPTIST	CONTROL SECTION	000-48	STATE PROJECT	H.01136
DESIGNED	DHD	DHD	DHD	DATE	06-26-2018	BY	
CHECKED				SHEET	35 OF 36		
DETAILED	RWK, AJS			REVISION		DESCRIPTION	
CHECKED				NO.			
				DATE			
PLAN AND PROFILE SHEET ST. JOHN WB MISSISSIPPI TRAIL PH2							
MEYER ENGINEERS, LTD.							



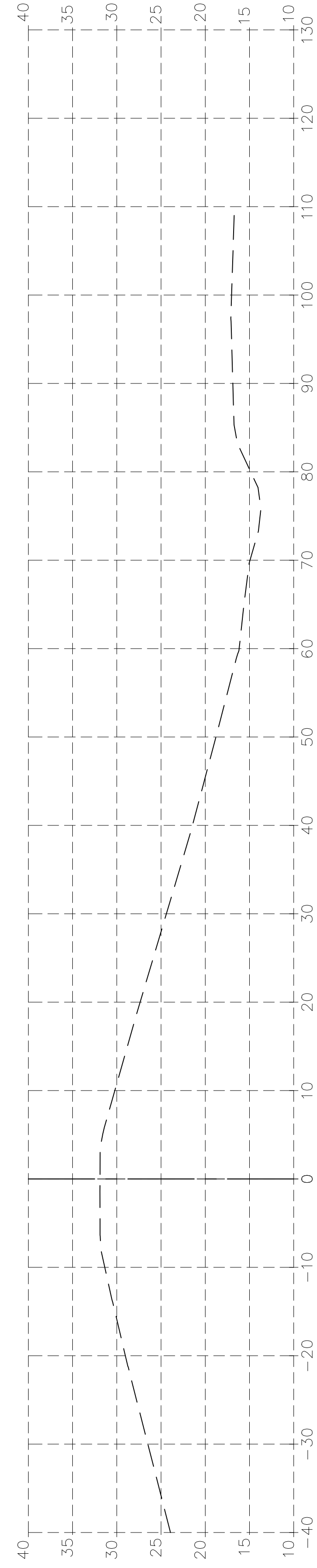
W8-3 (18"x18") & W16-9P (24"x12")

CONCEPTUAL PLANS
 DOCUMENTS SHALL NOT BE USED FOR CONSTRUCTION,
 BIDDING, RECORDATION, CONVEYANCE, OR SALES.
 JUNE 26, 2018
 DAVID DUPRE, MEYER ENGINEERS, LTD.
 REGISTRATION #23422

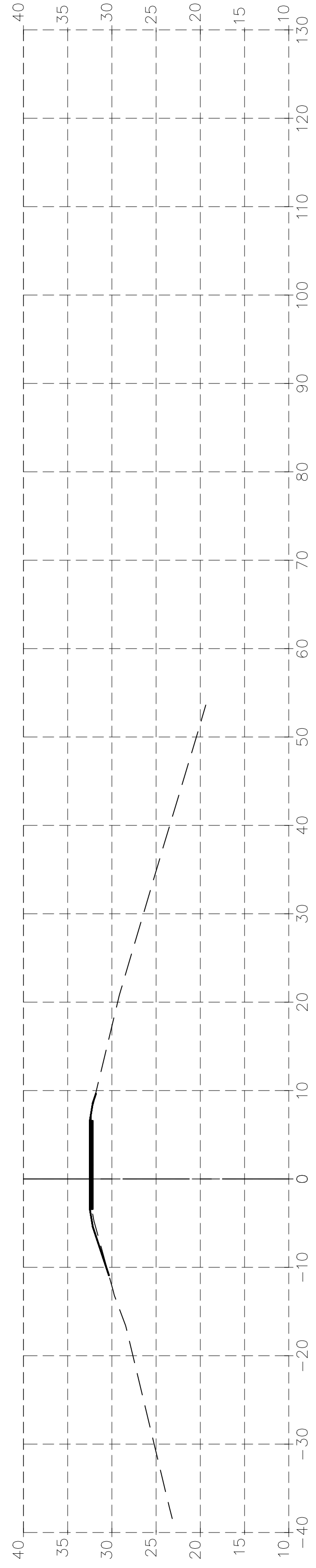


N:\Projects_Active\201700_201704\Drawings\201704-031-039.dwg

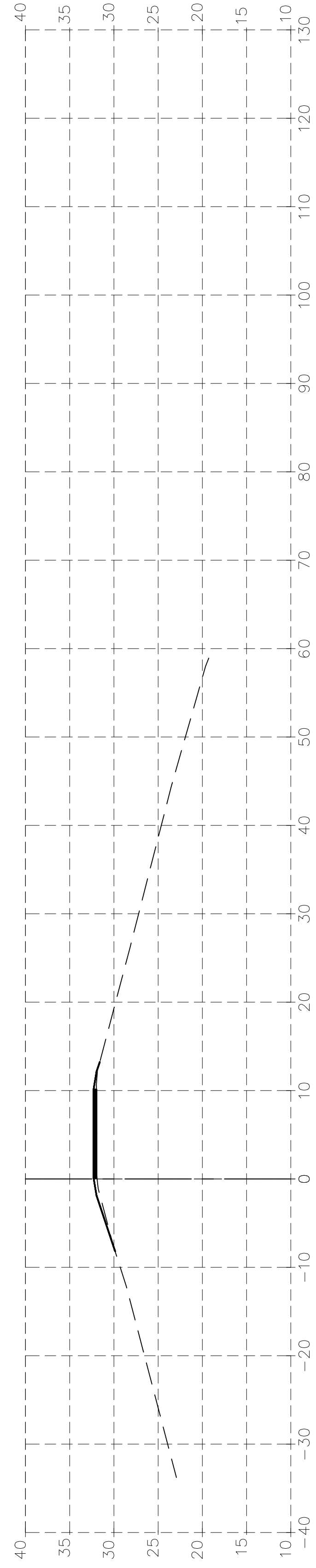
SHEET NUMBER	39	PARISH	ST. JOHN THE BAPTIST	CONTROL SECTION	000-48	STATE PROJECT	H.011136
DESIGNED	DHD	Detailed	RWK, AJS	DATE	06-26-2018	BY	
CHECKED	DHD	CHECKED	DHD	SHEET	36 OF 36	NO.	
PLAN AND PROFILE SHEET ST. JOHN WB MISSISSIPPI TRAIL PH2							
MEYER ENGINEERS, LTD.							



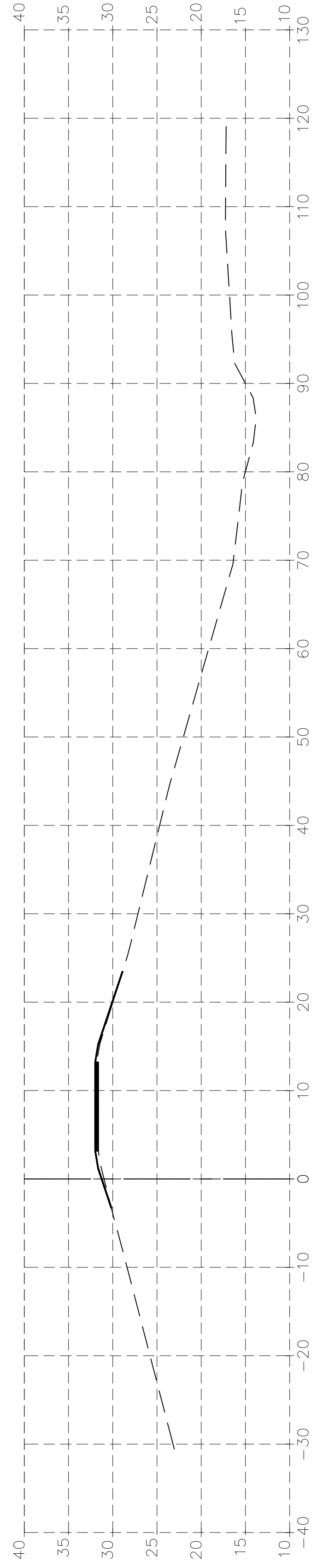
STA. 100+10



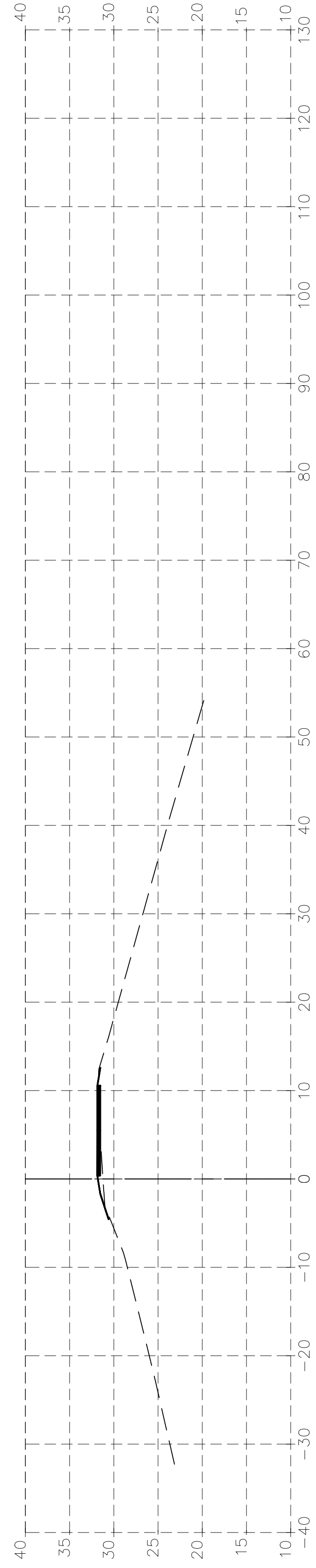
STA. 101+00



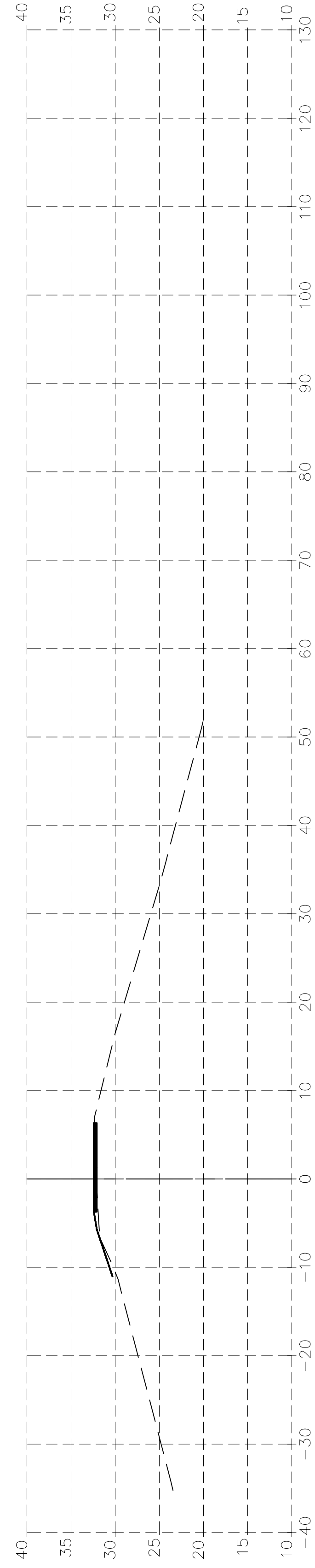
STA. 102+07



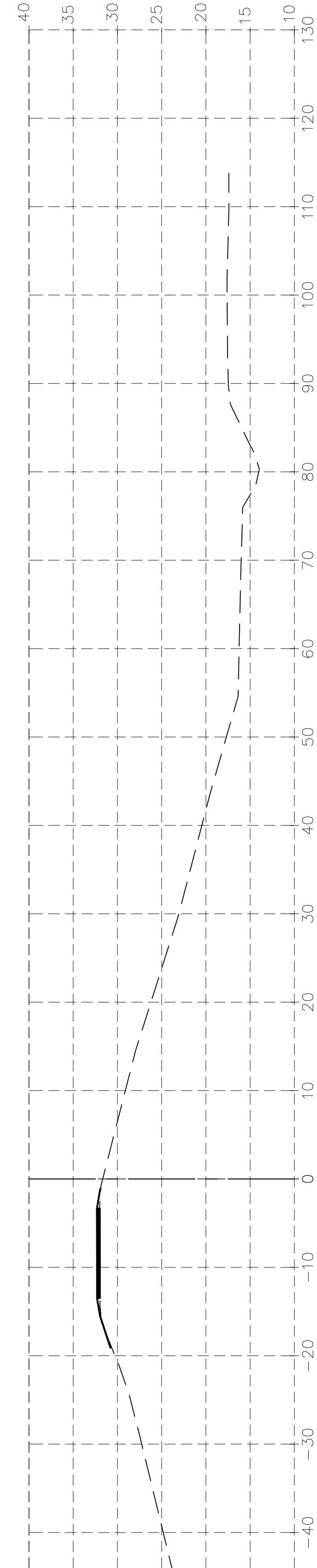
STA. 103+00



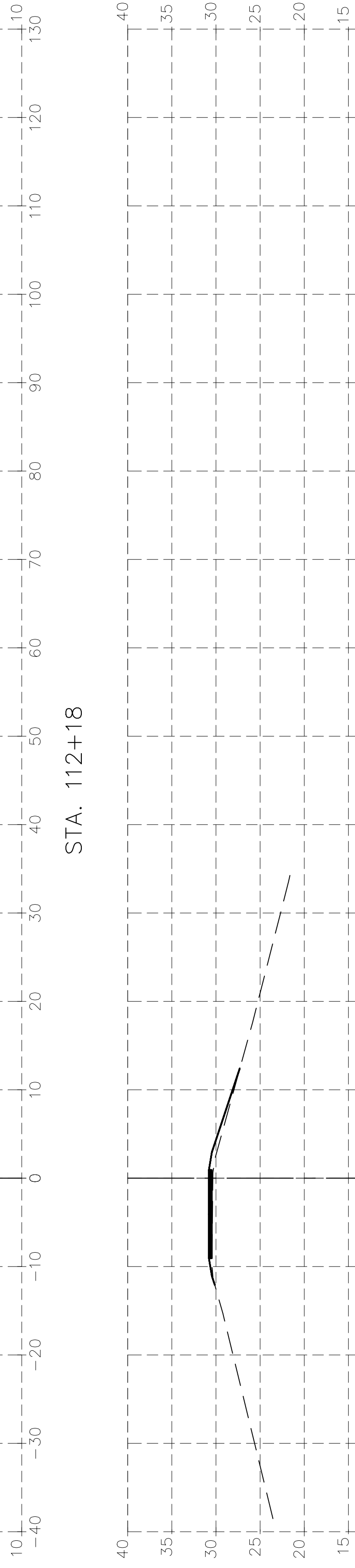
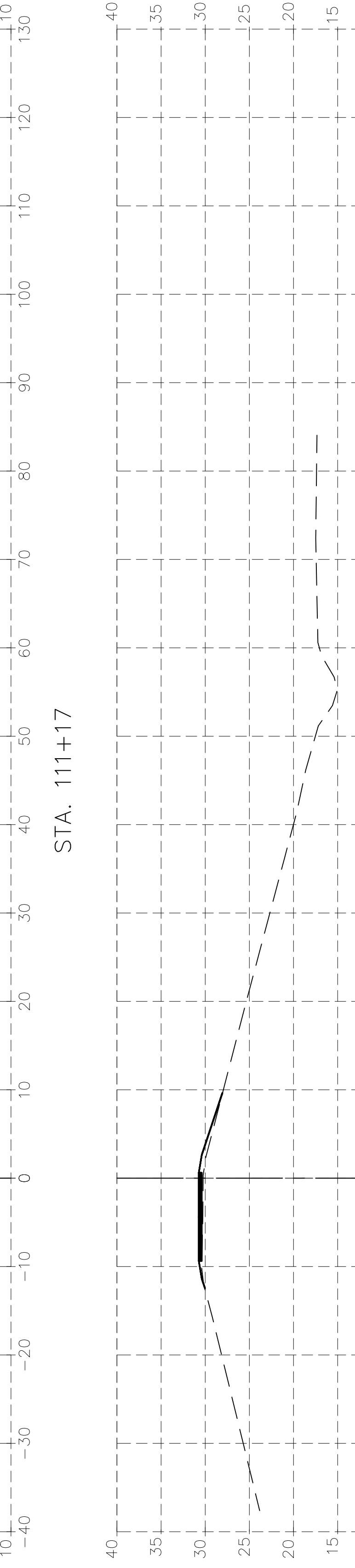
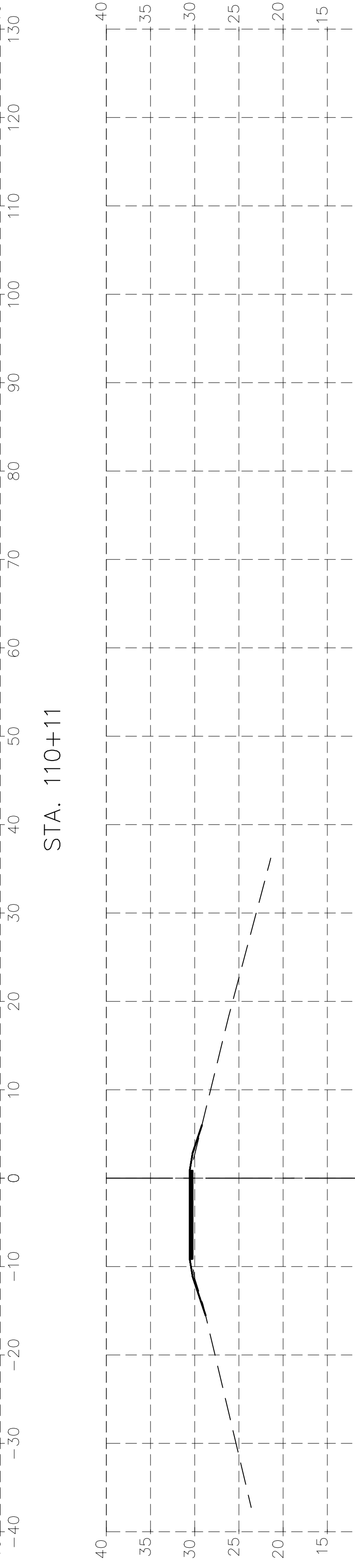
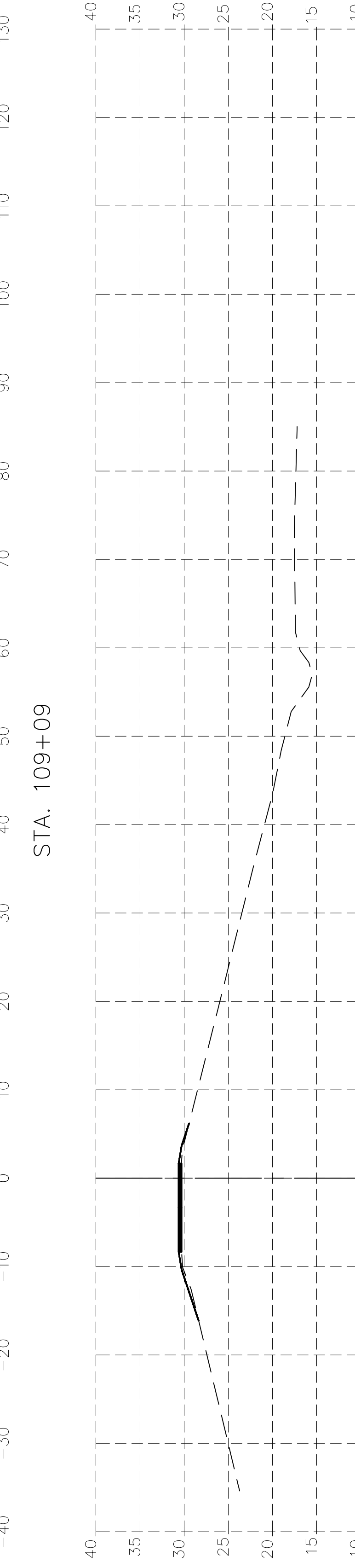
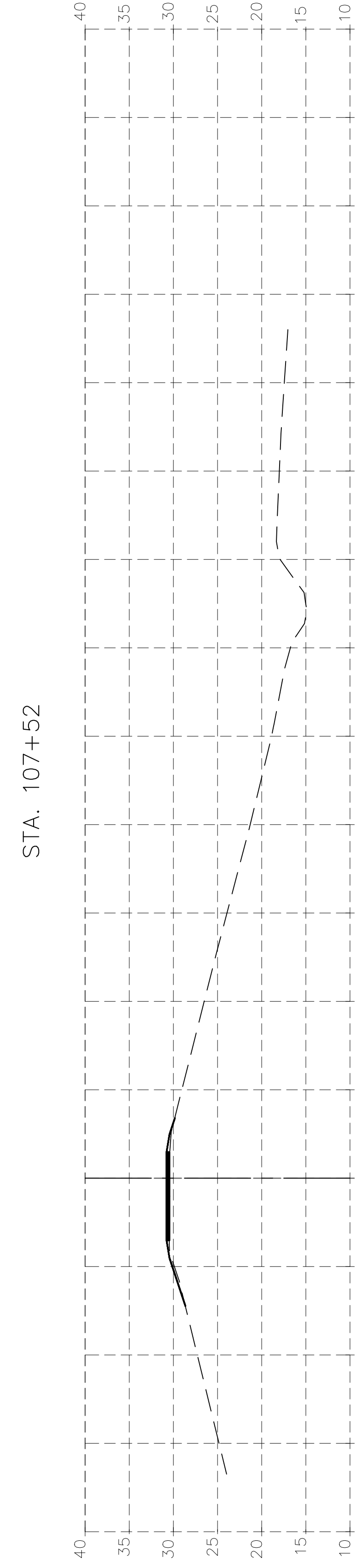
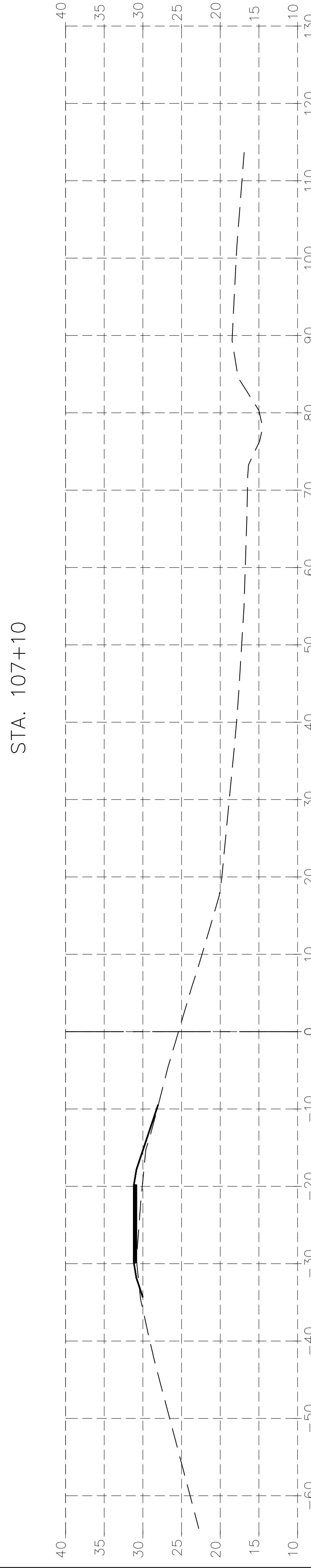
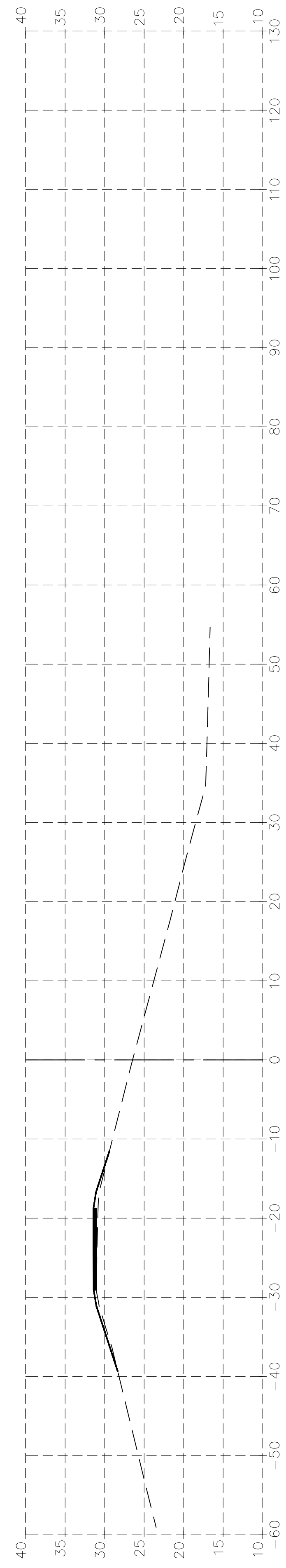
STA. 104+13

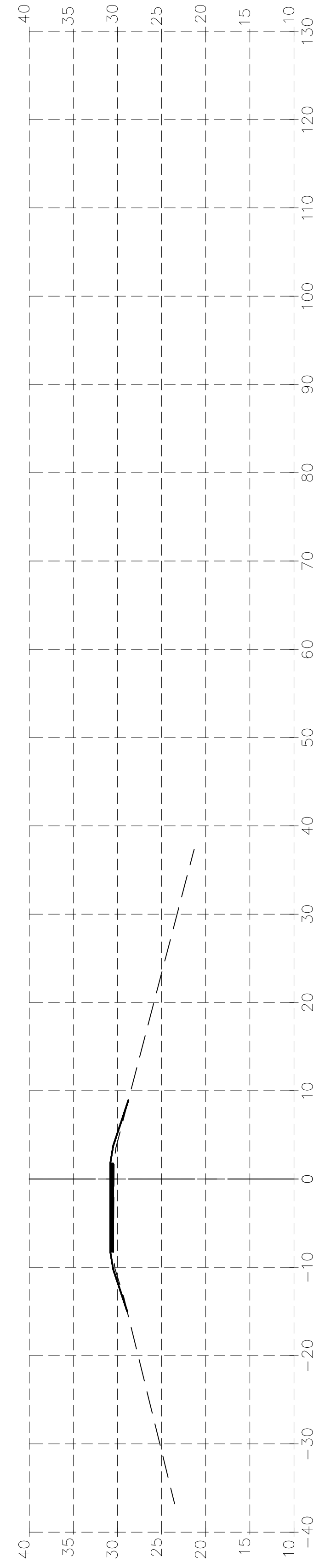


STA. 105+07

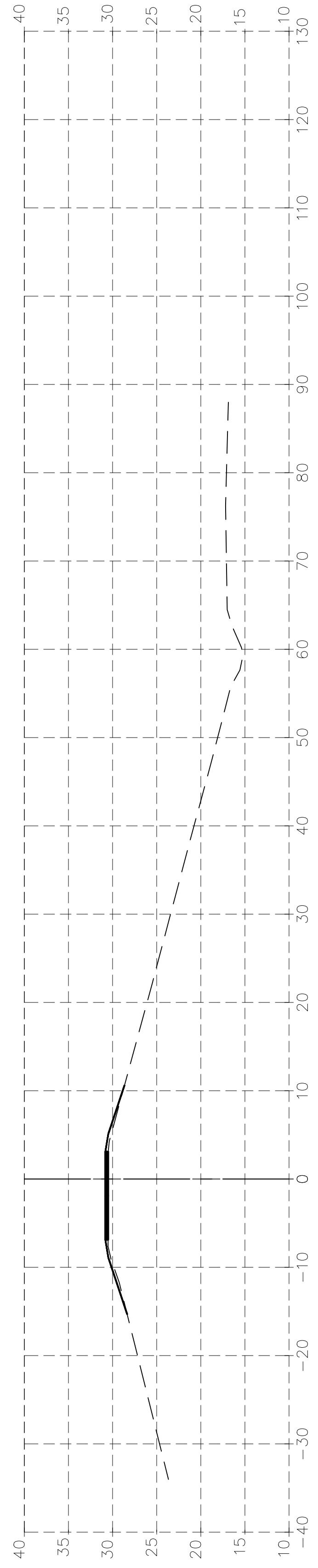


STA. 106+16

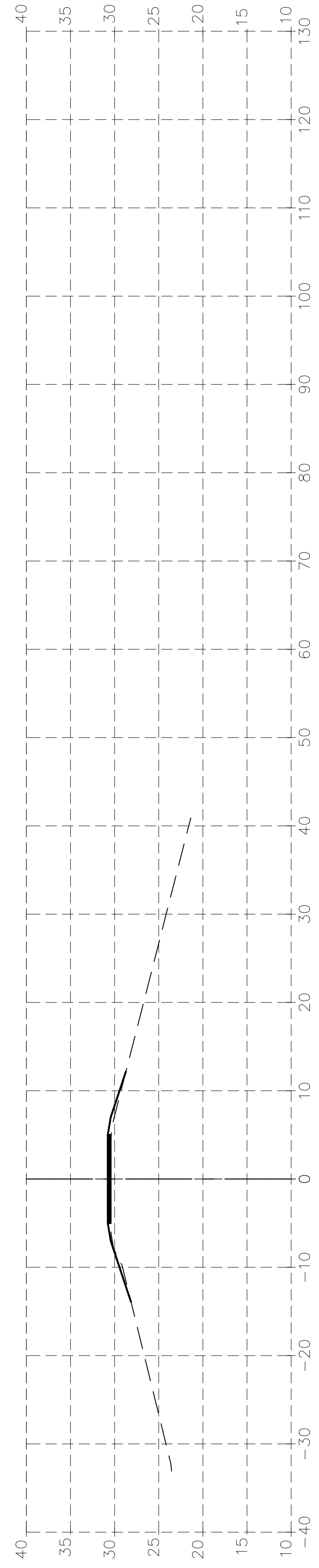




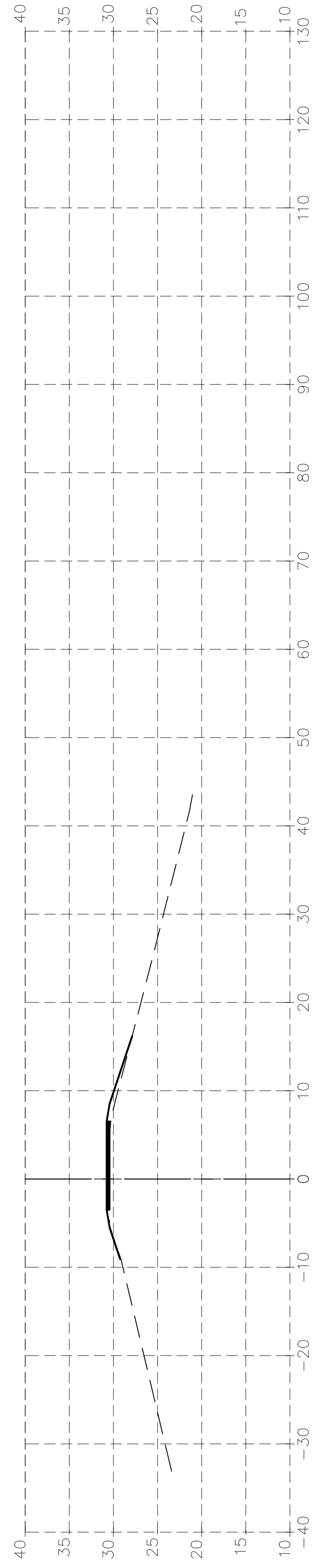
STA. 114+27



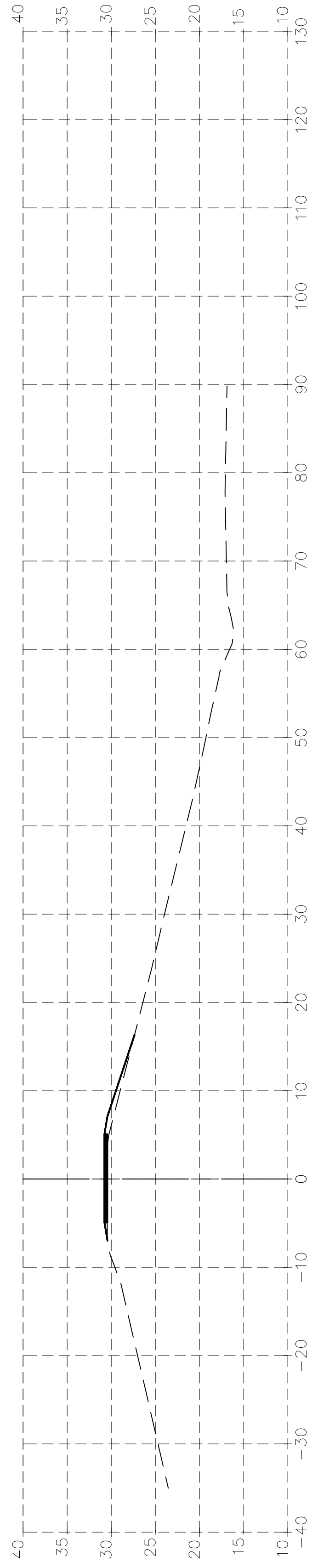
STA. 115+28



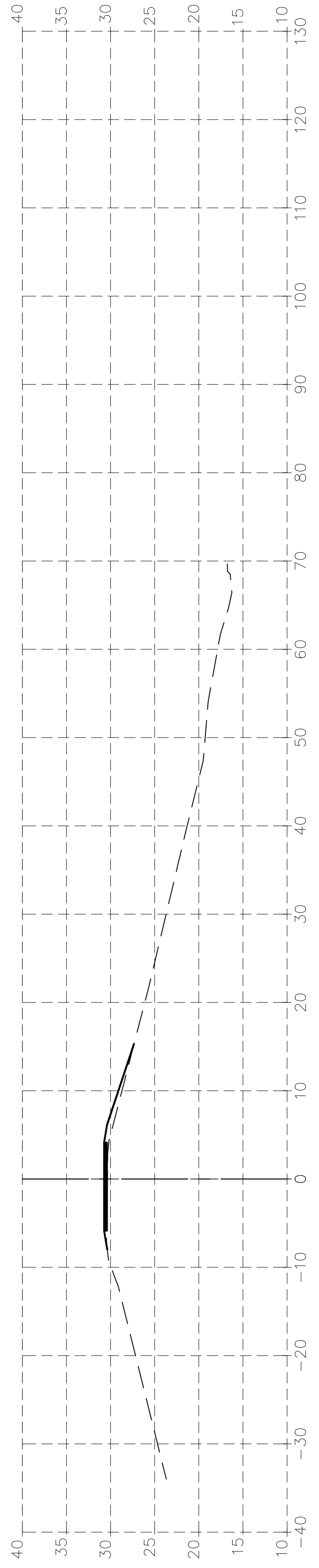
STA. 116+31



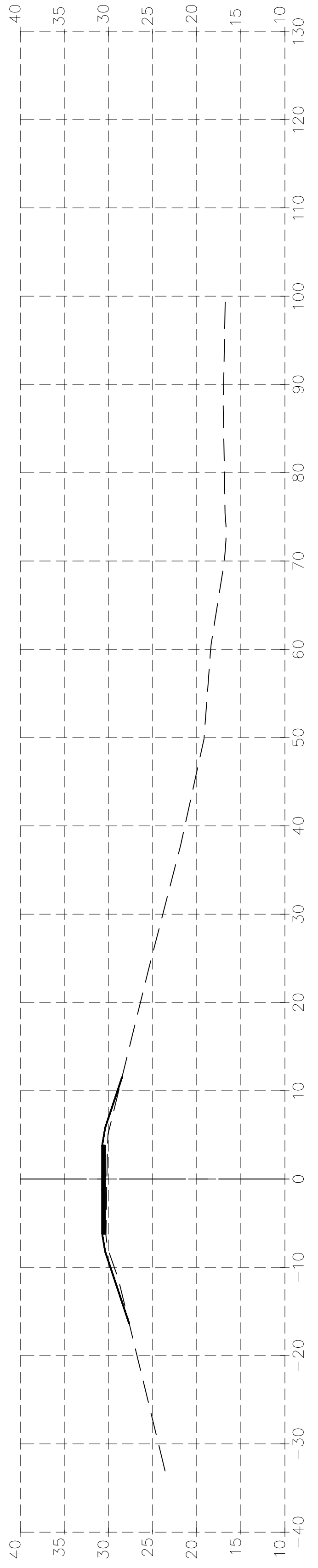
STA. 117+35




STA. 118+38



STA. 119+45



STA. 120+46



CROSS SECTIONS
ST. JOHN WB MISSISSIPPI TRAIL PH2

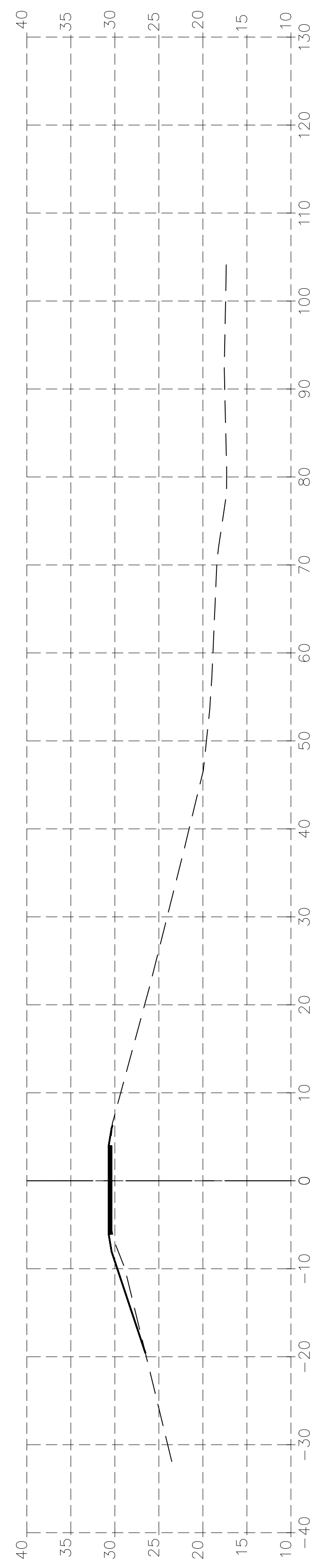


REVISION NO.	DATE	REVISION DESCRIPTION	BY

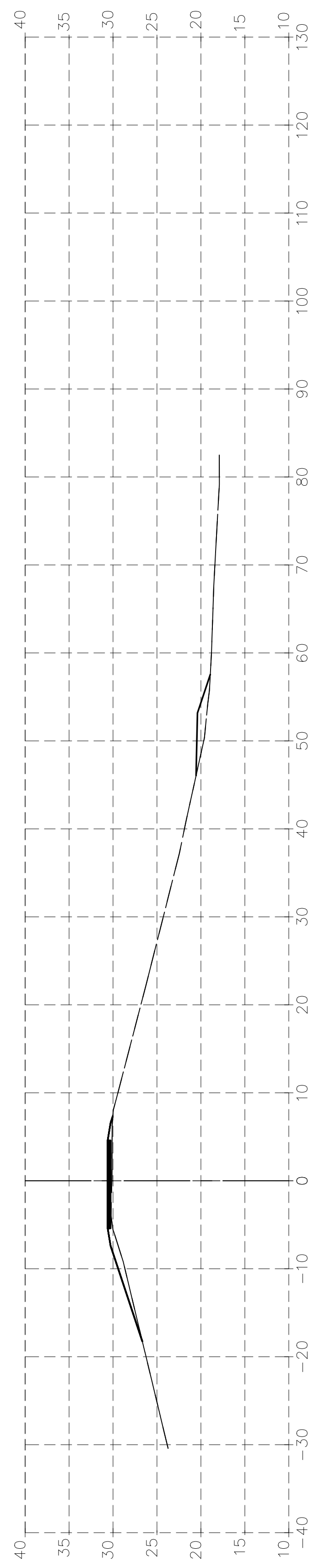
DESIGNED	DHD
CHECKED	DHD
DETAILED	RWK, AJS
CHECKED	DHD
DATE	DATE

PARISH	CONTROL SECTION	STATE PROJECT
ST. JOHN THE BAPTIST	000-48	H.01136

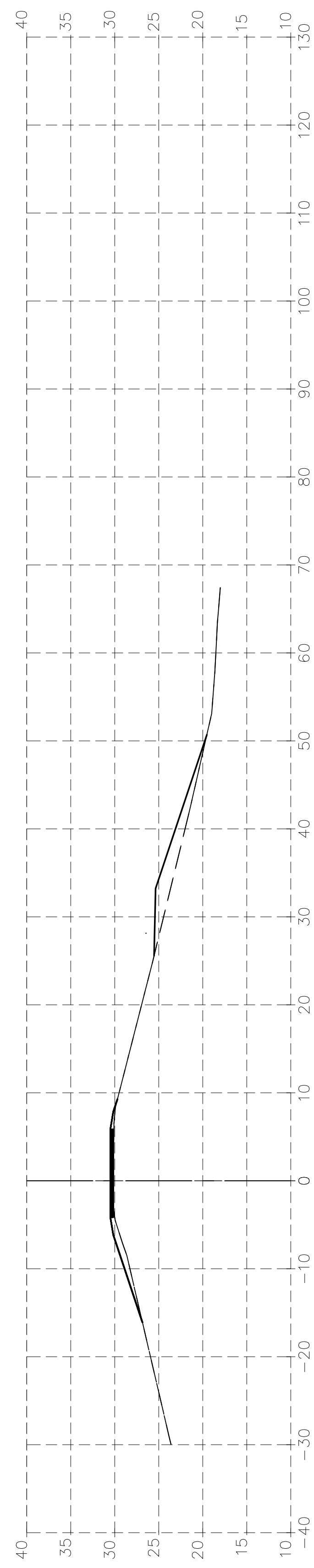
SHEET NUMBER	403
--------------	-----



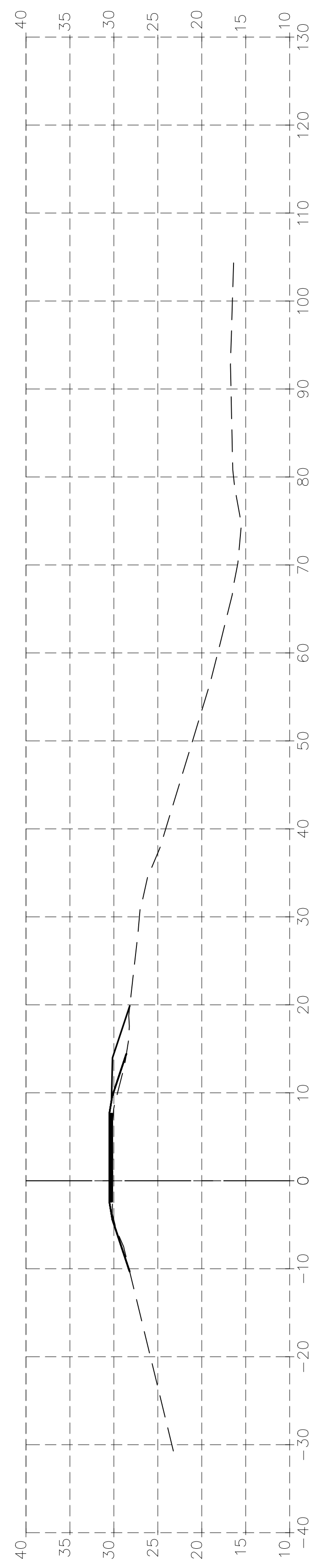
STA. 121+50



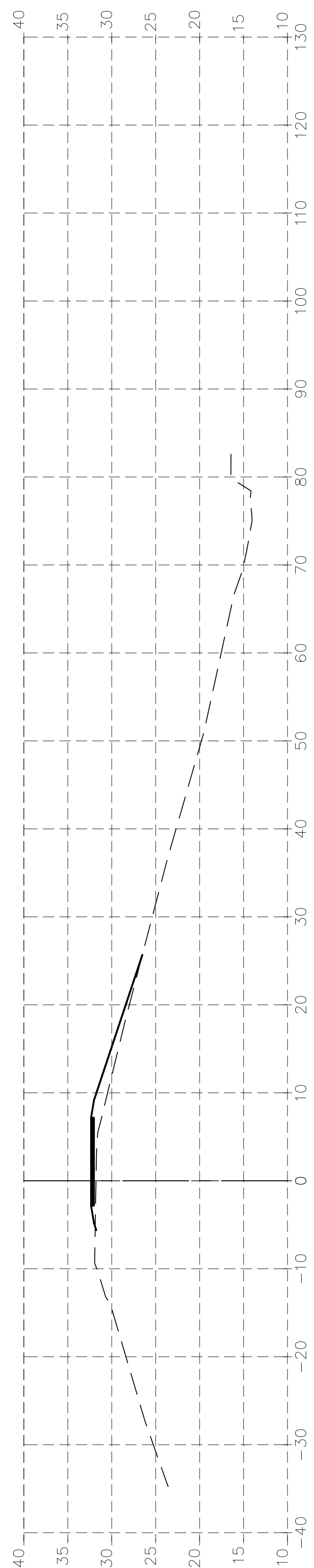
STA. 122+45



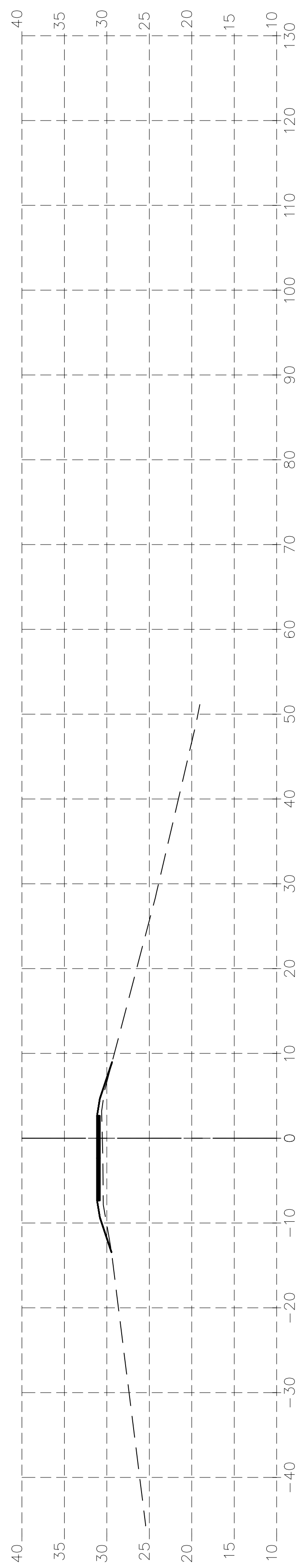
STA. 123+53



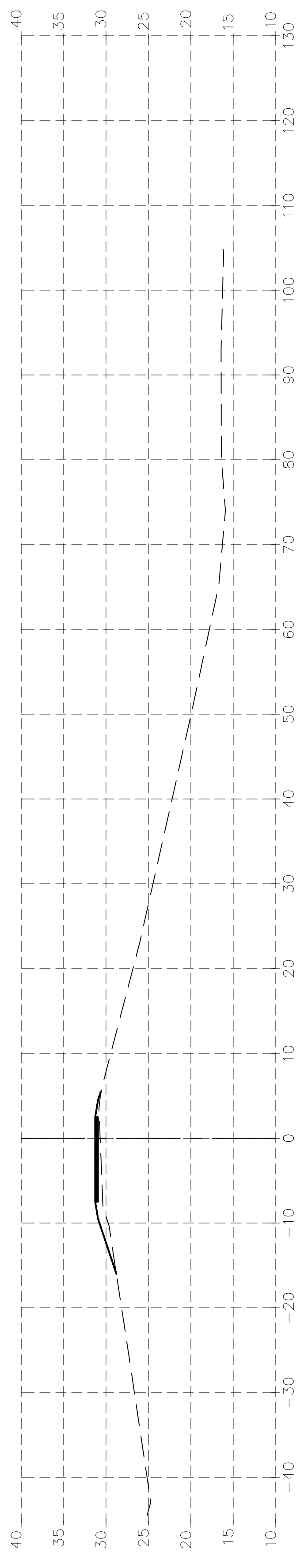
STA. 124+57



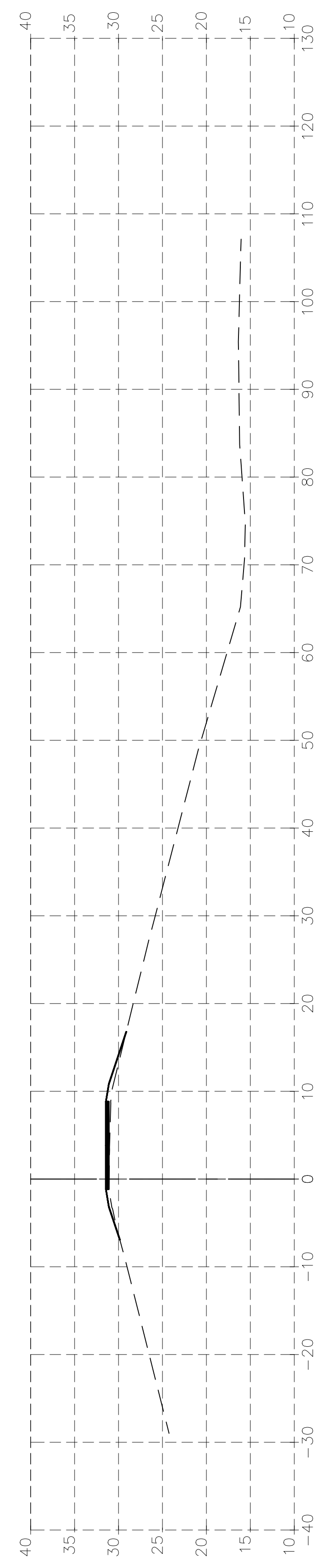
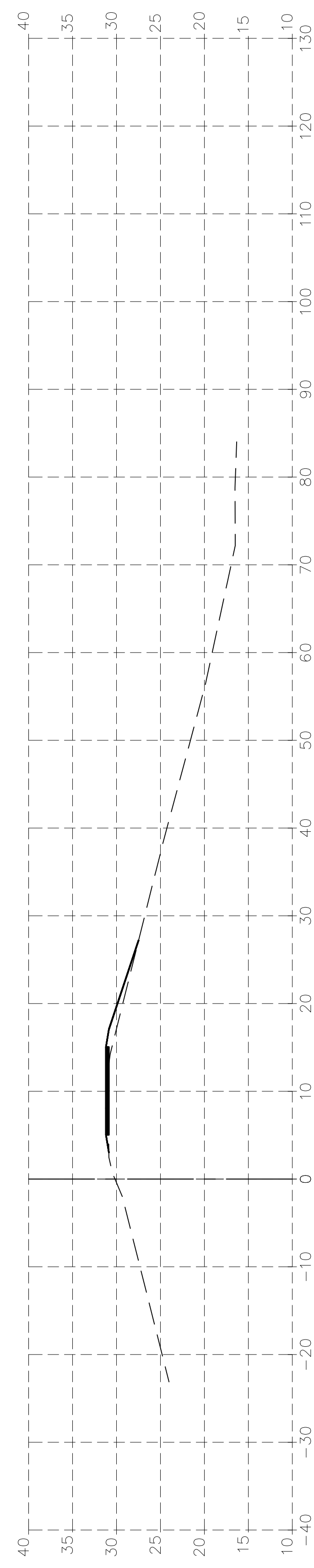
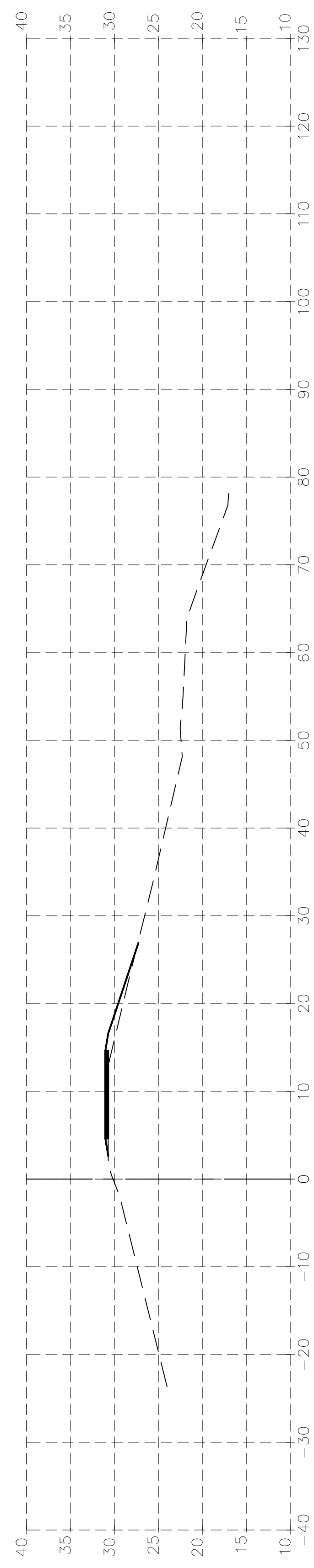
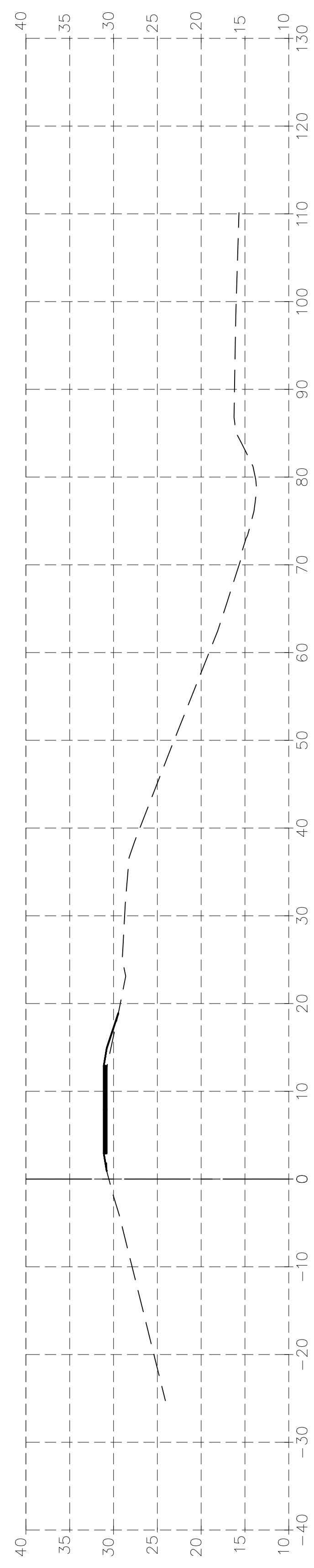
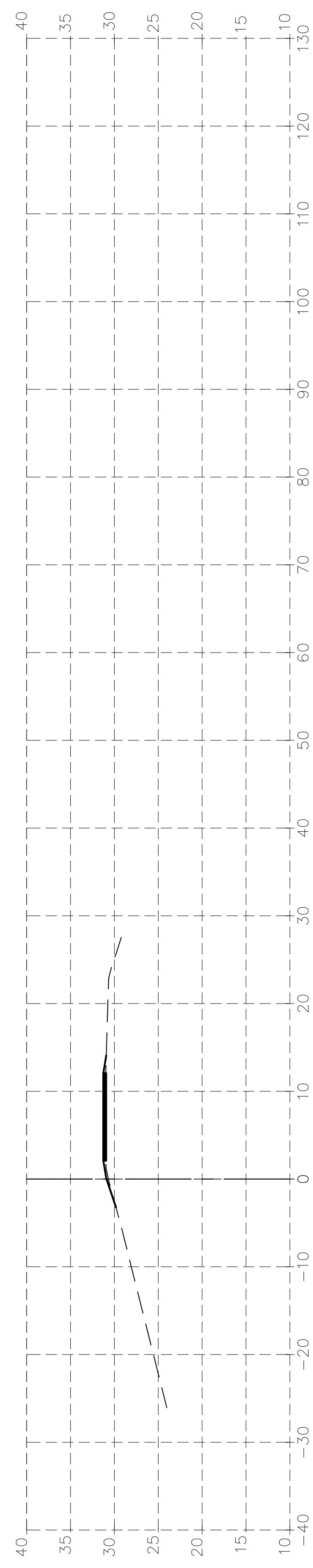
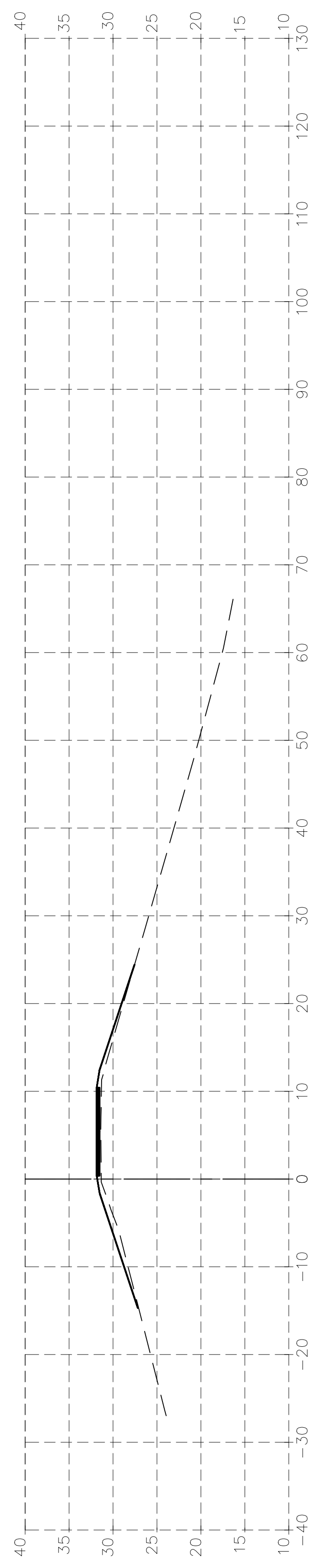
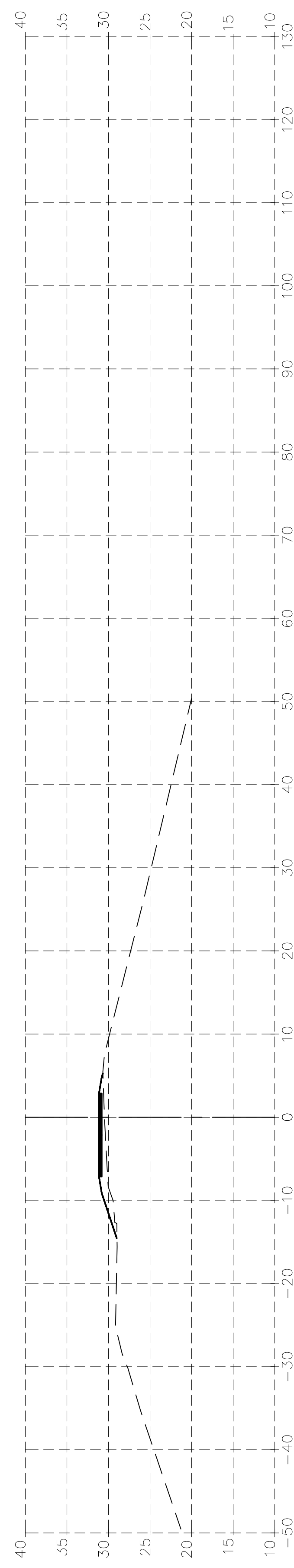
STA. 125+41



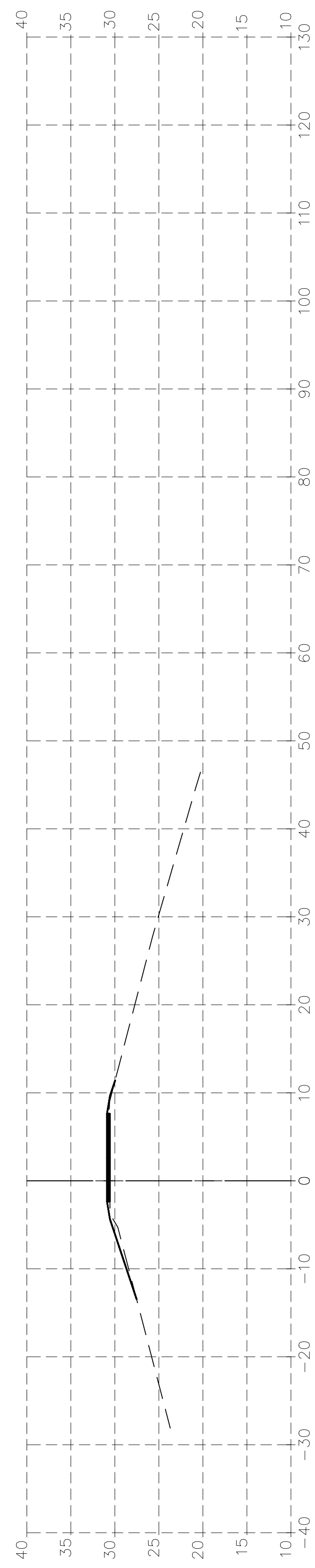
STA. 126+62



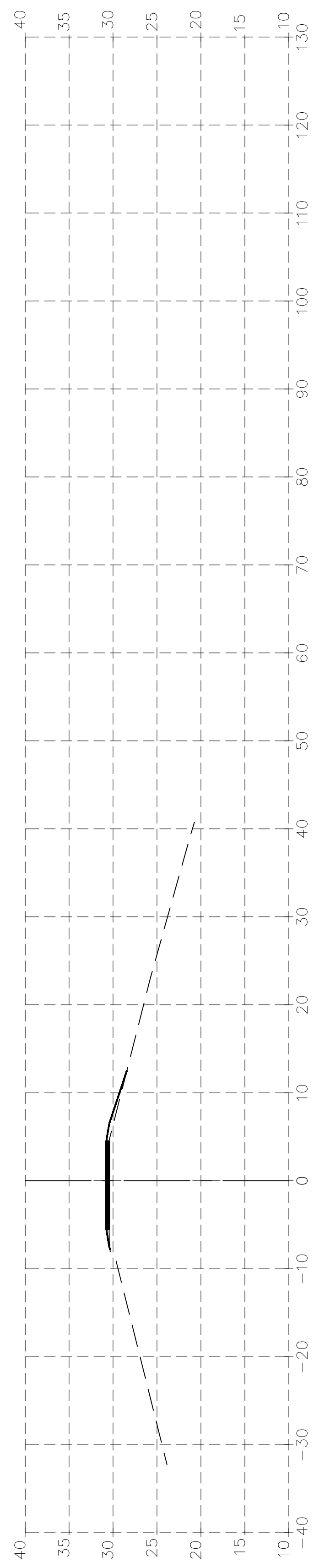
STA. 127+62



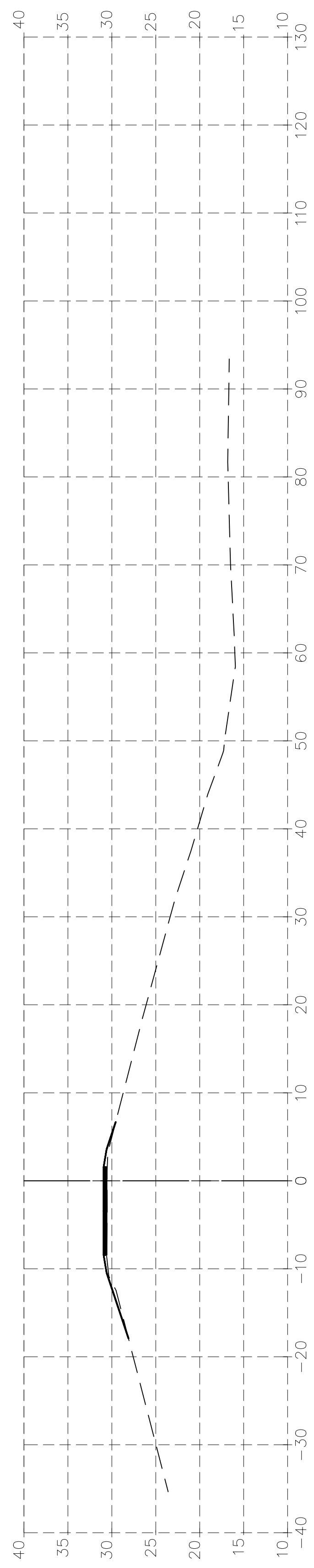
STA. 133+74



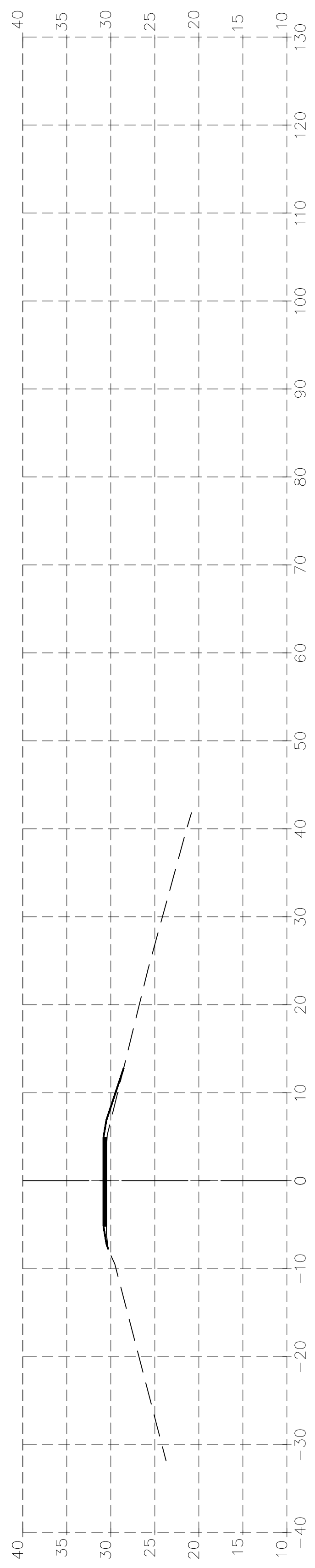
STA. 134+80



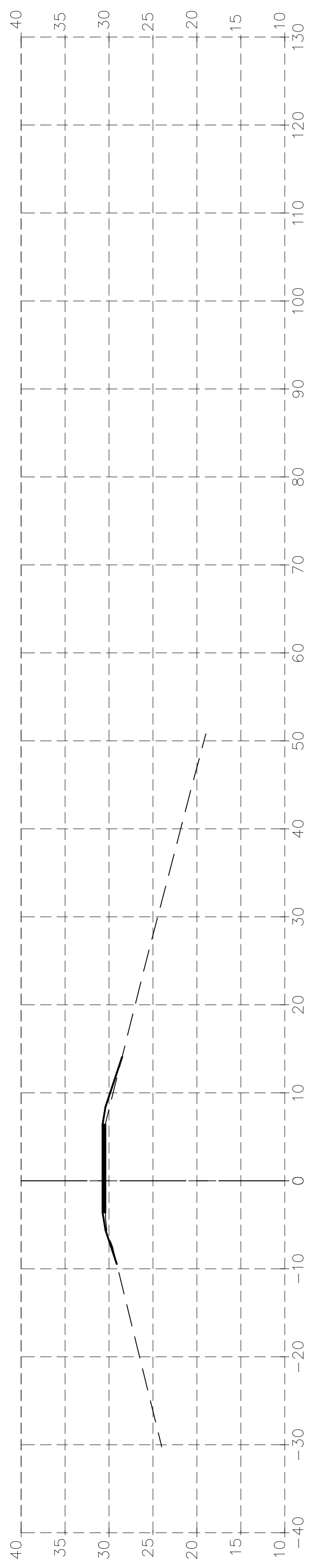
STA. 135+82



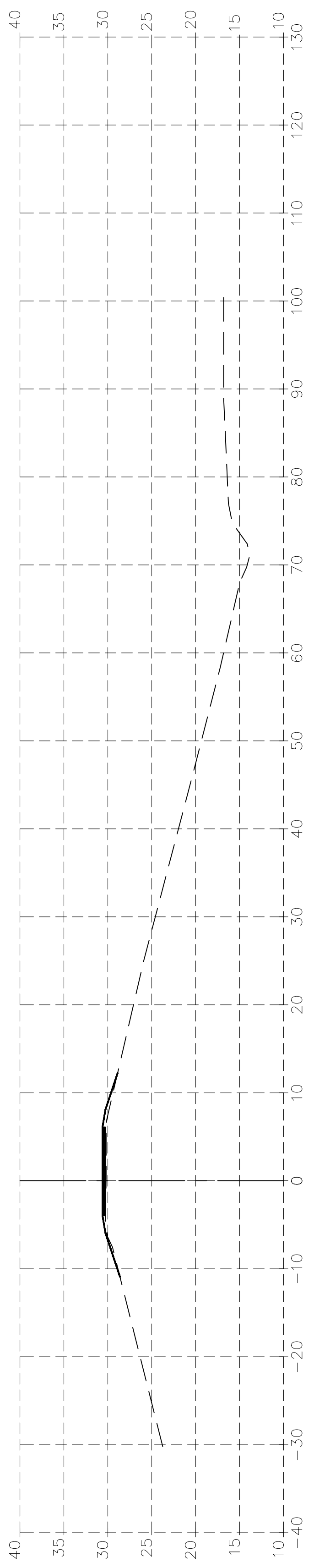
STA. 136+80



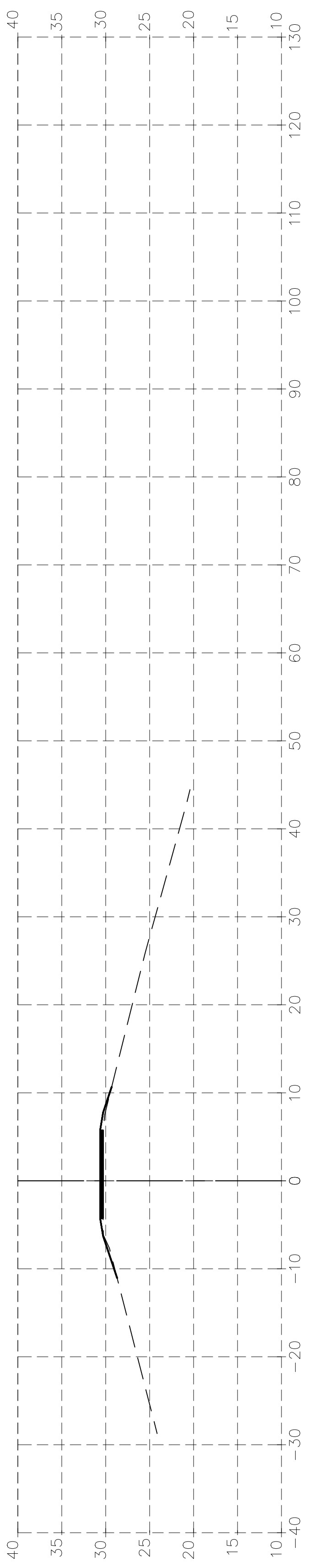
STA. 137+85



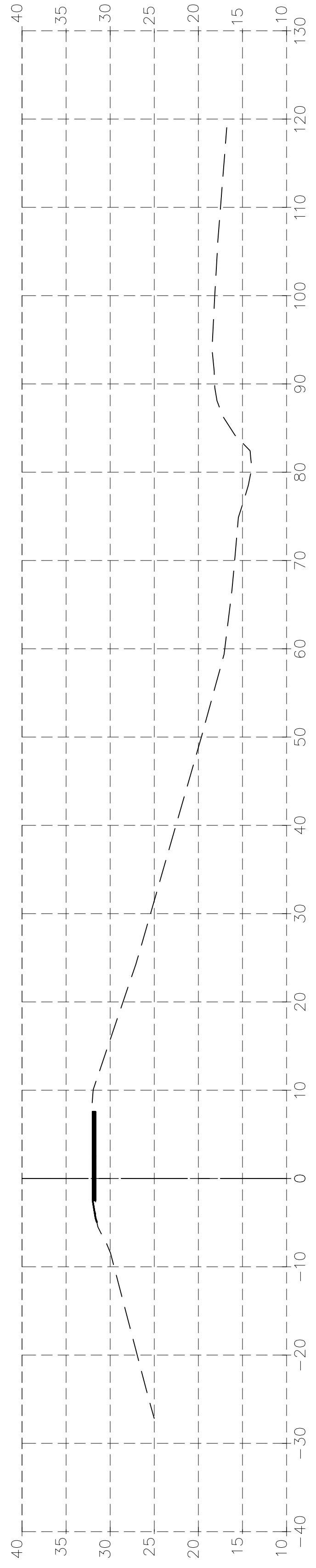
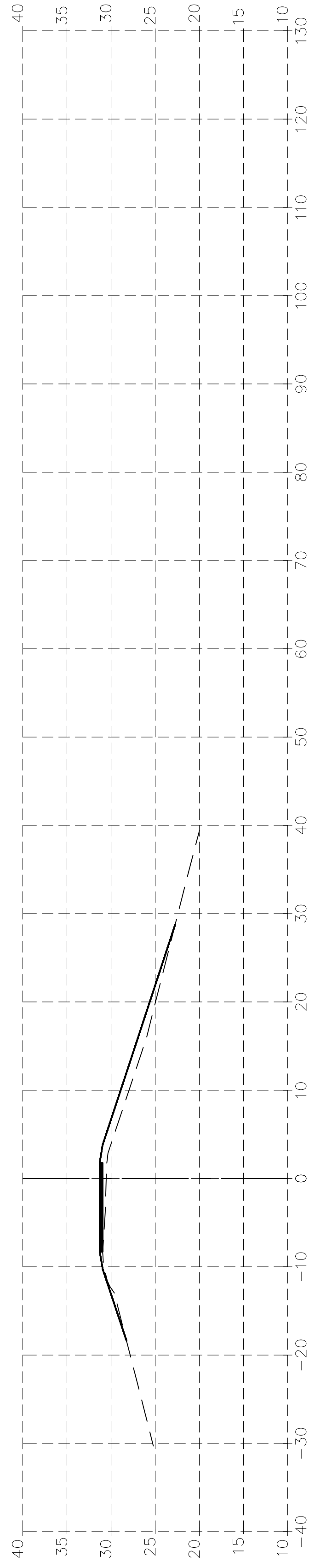
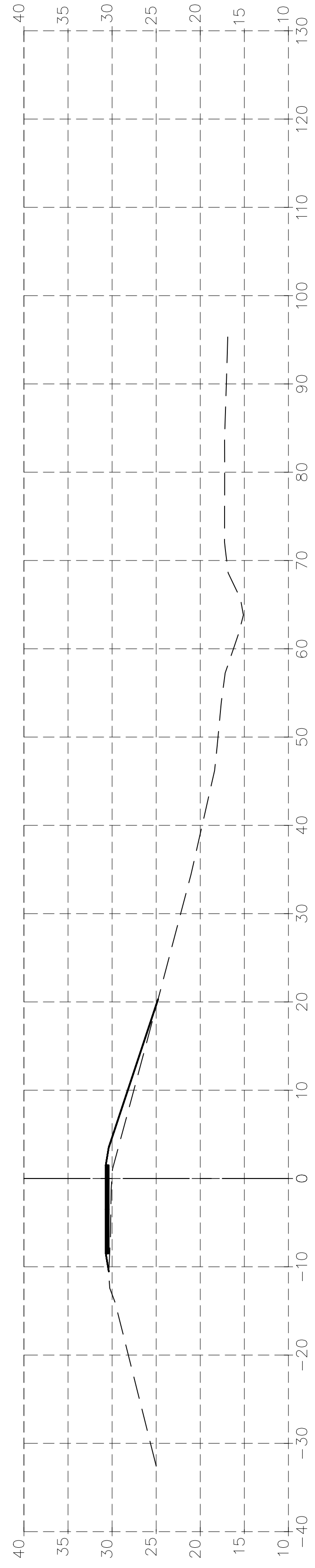
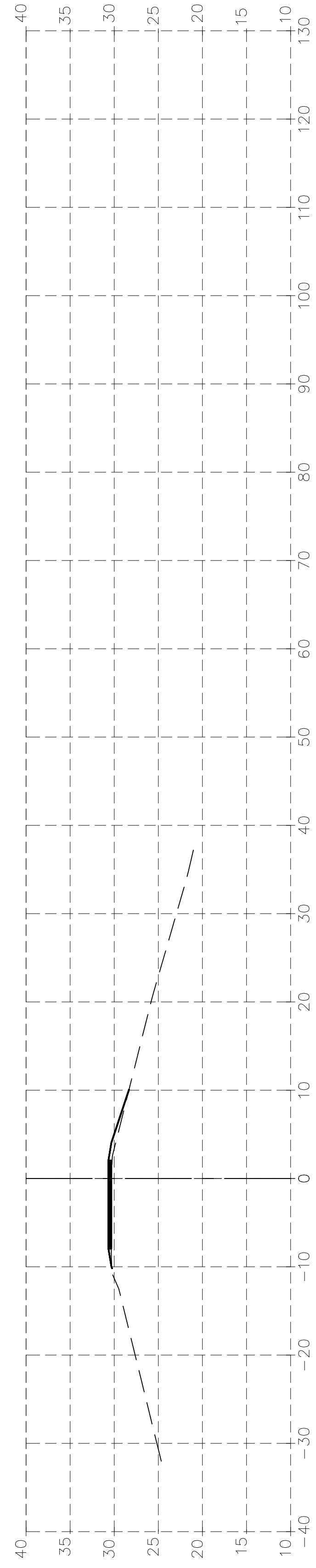
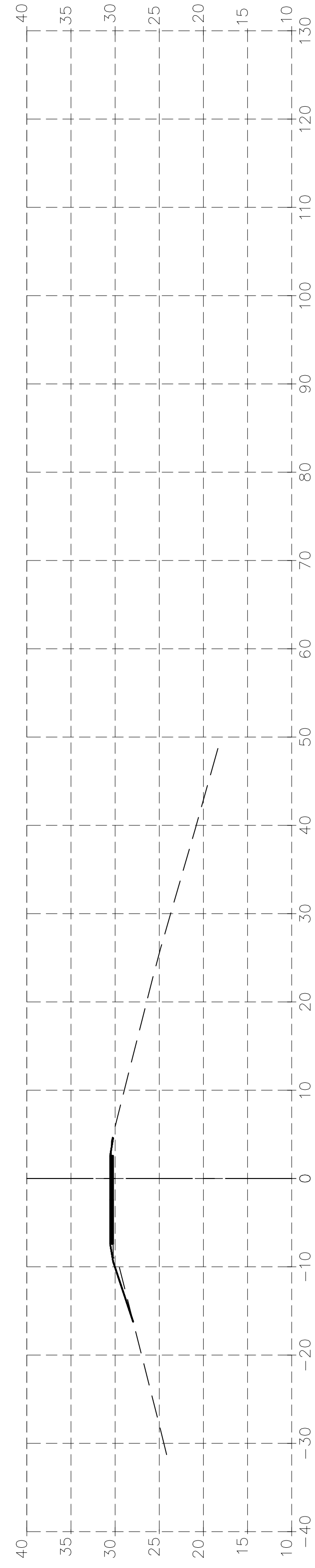
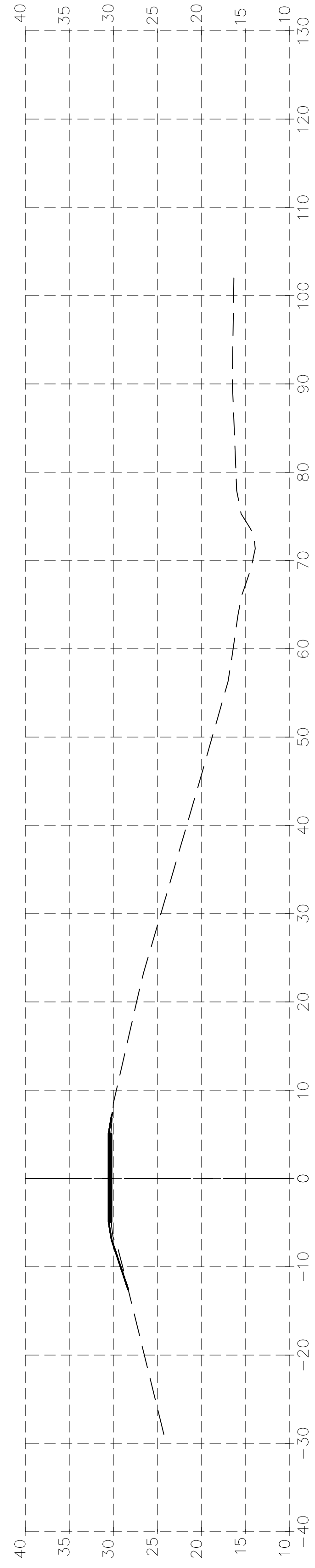
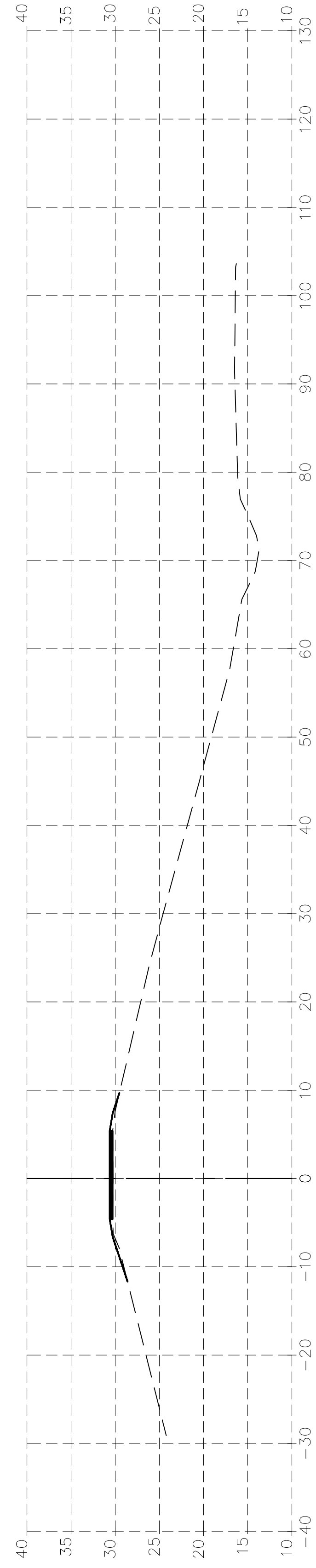
STA. 138+88

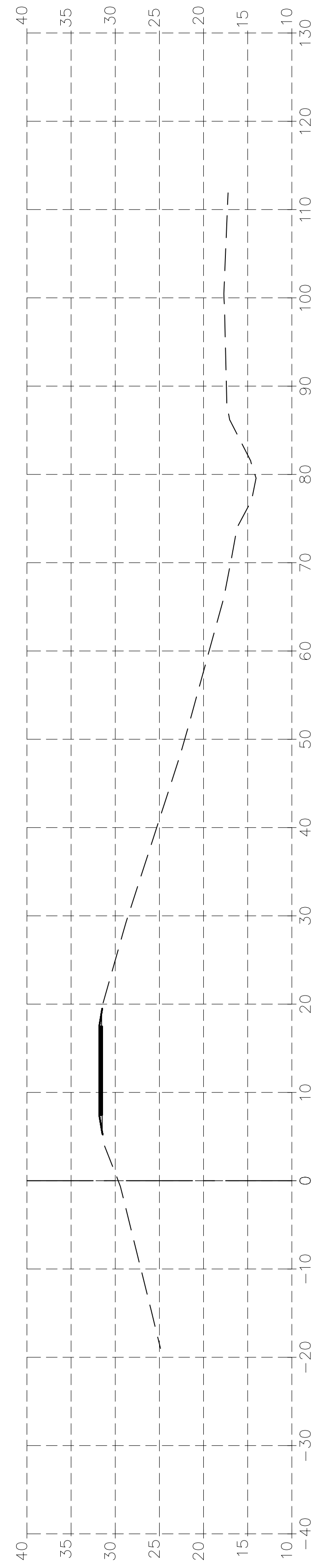


STA. 139+90

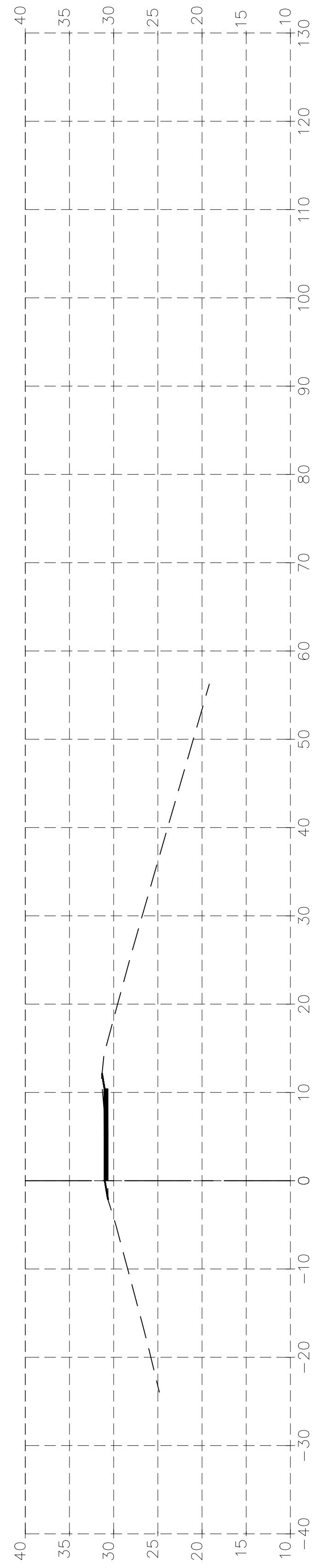


STA. 140+93

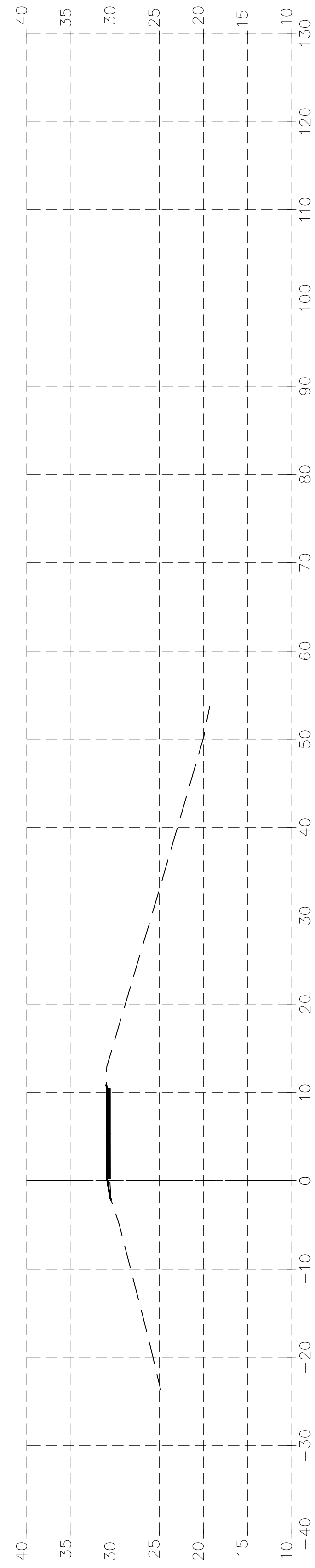




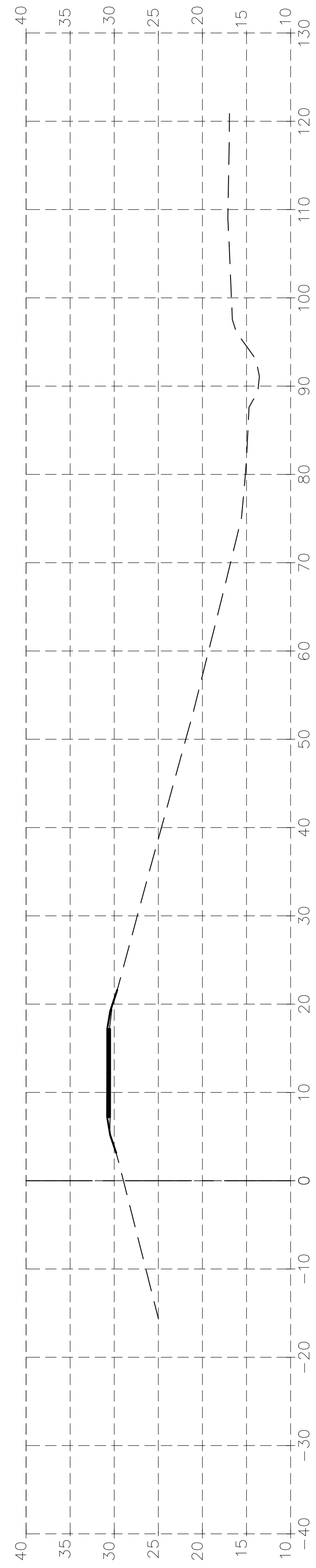
STA. 149+11



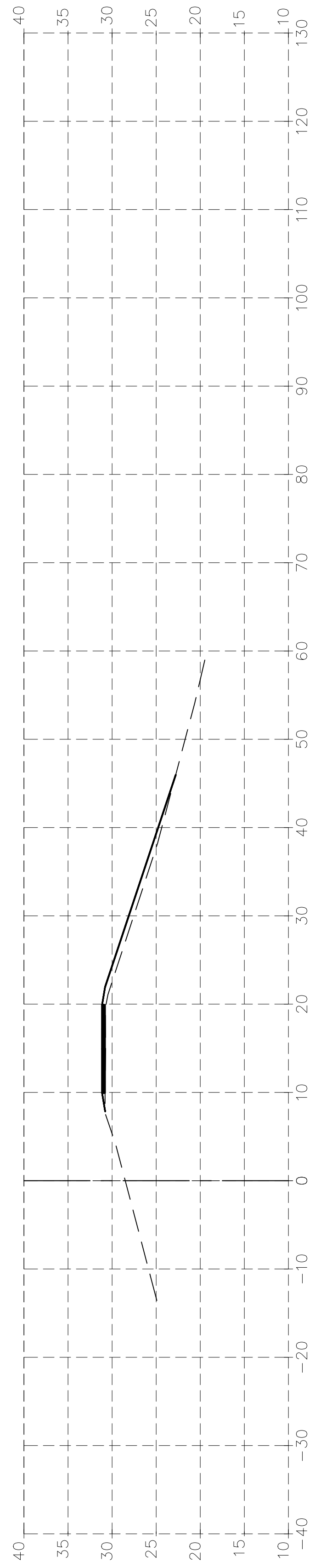
STA. 150+14



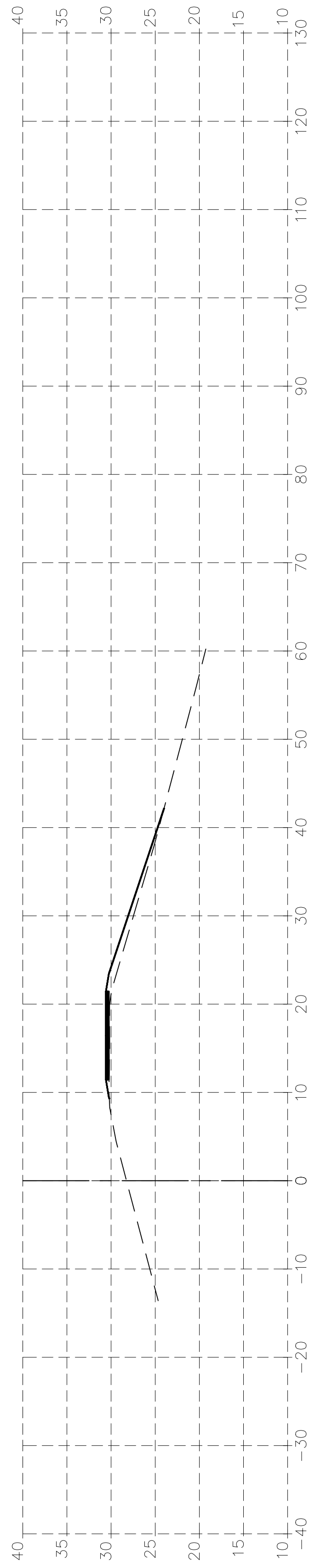
STA. 151+16



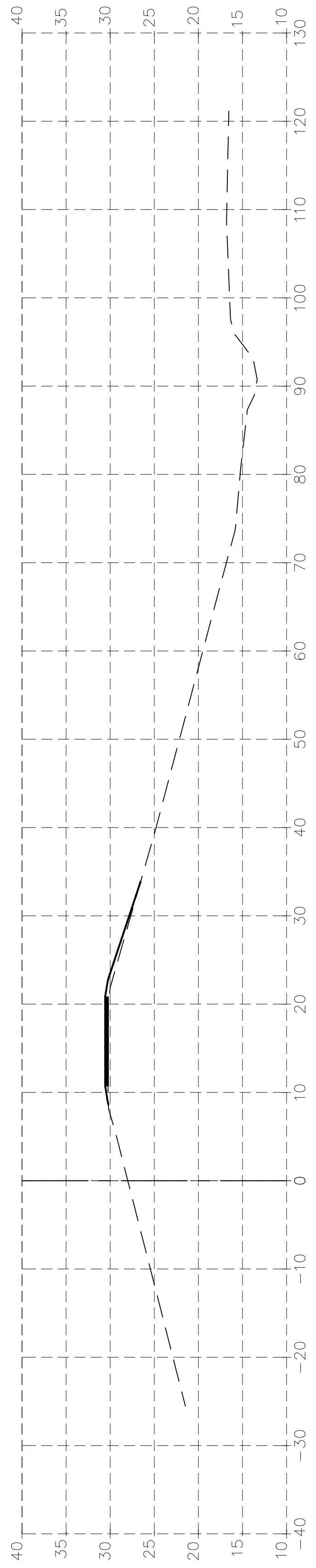
STA. 152+17





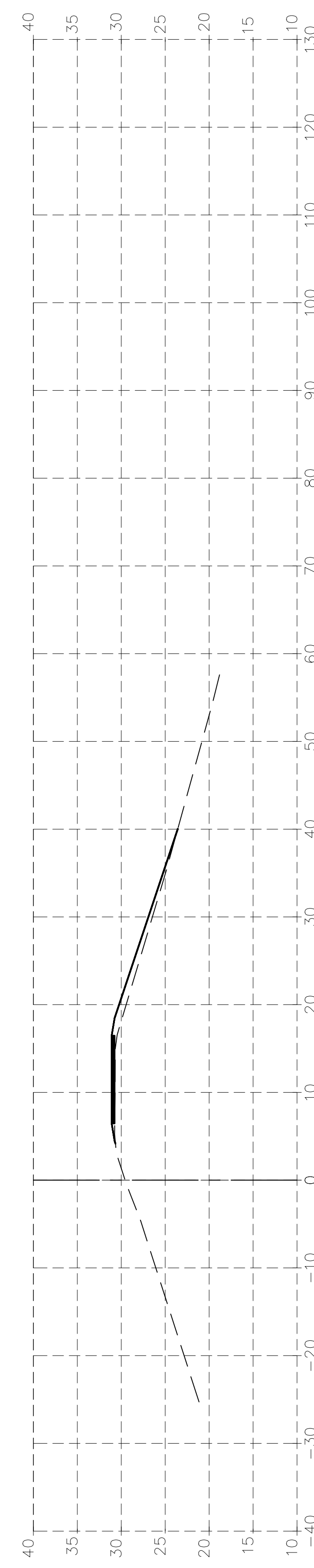
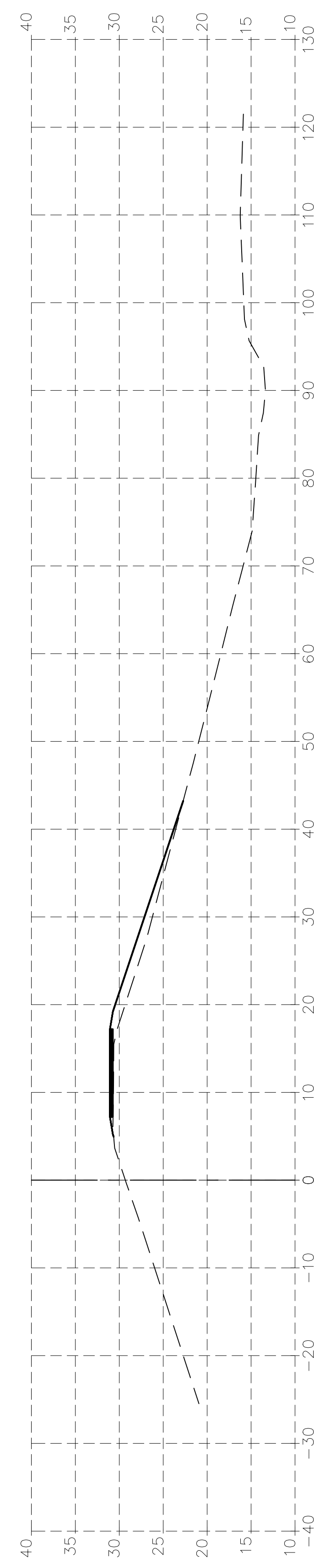
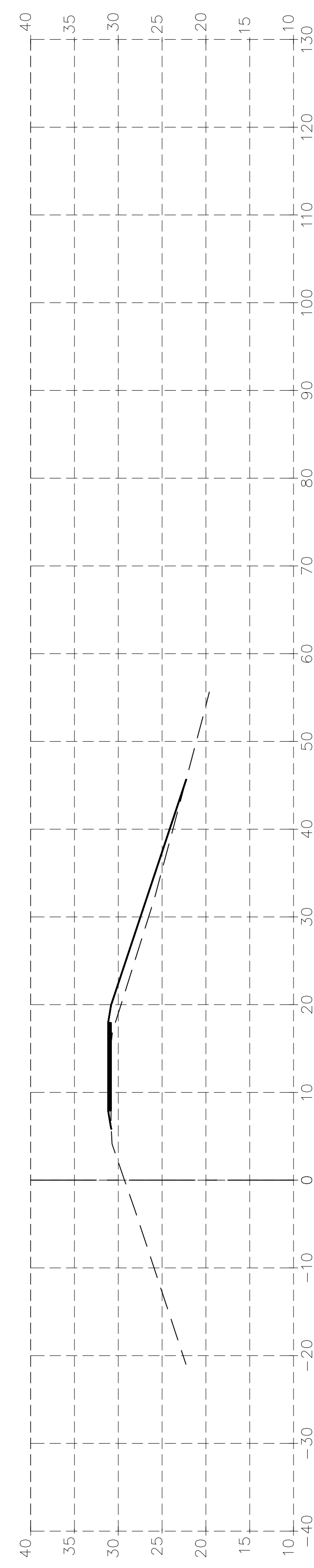
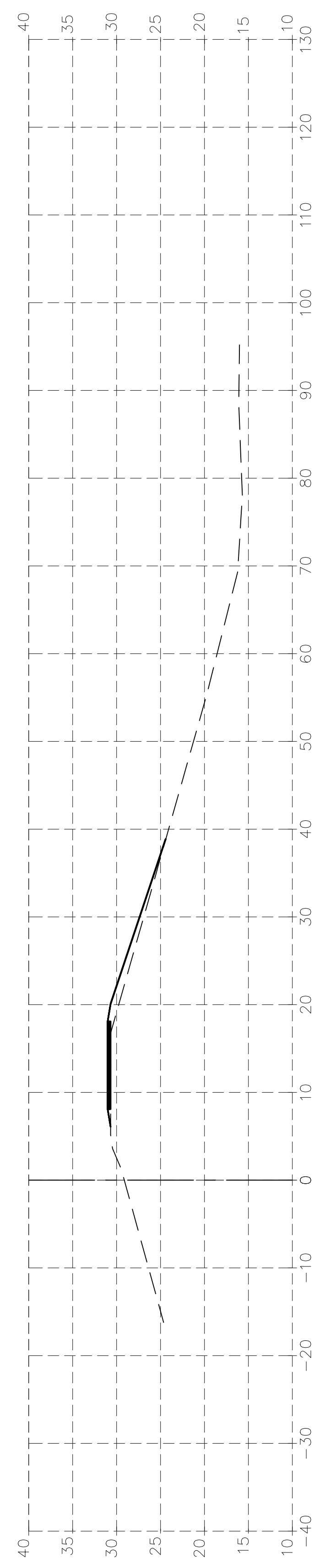
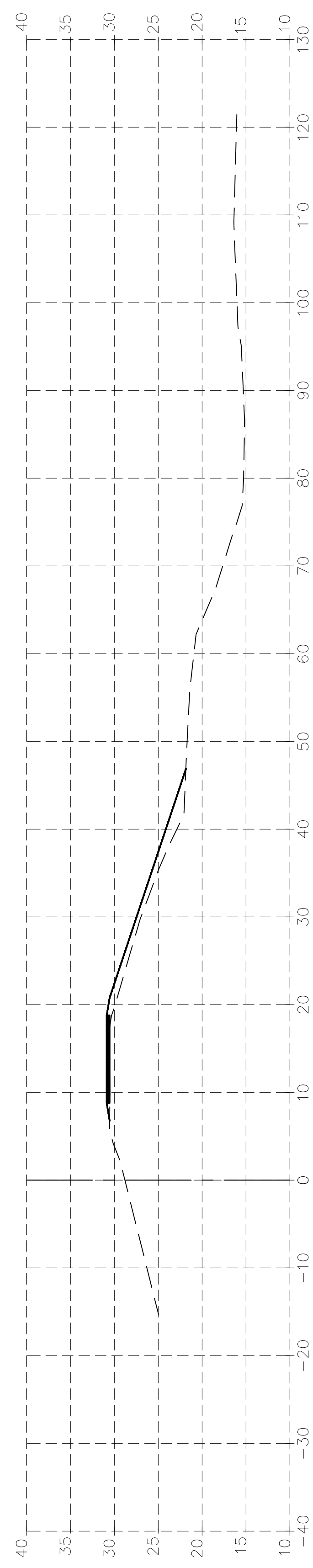
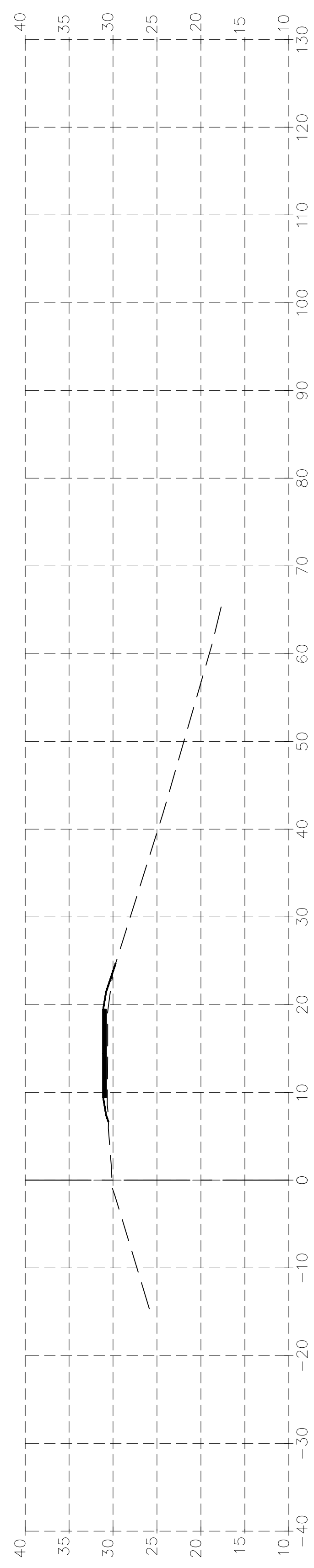
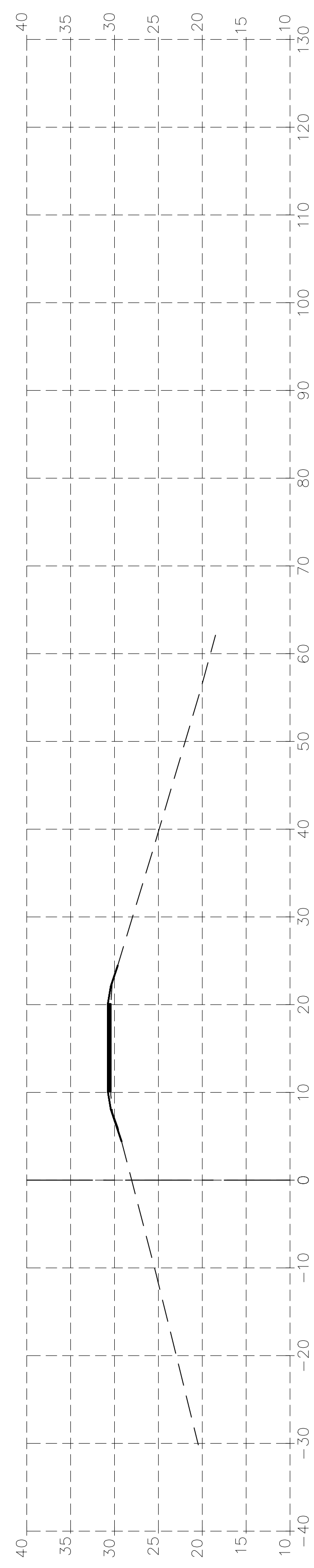
STA. 153+20



STA. 154+22



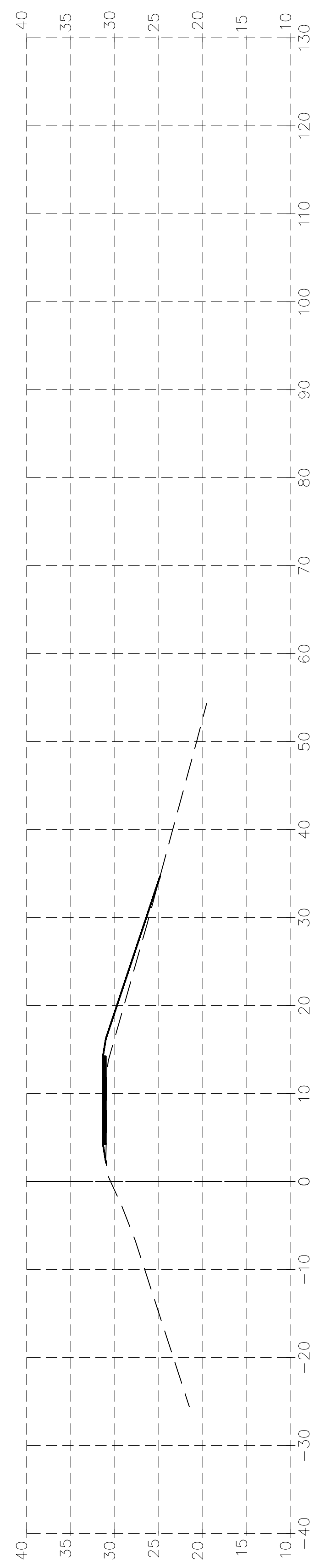
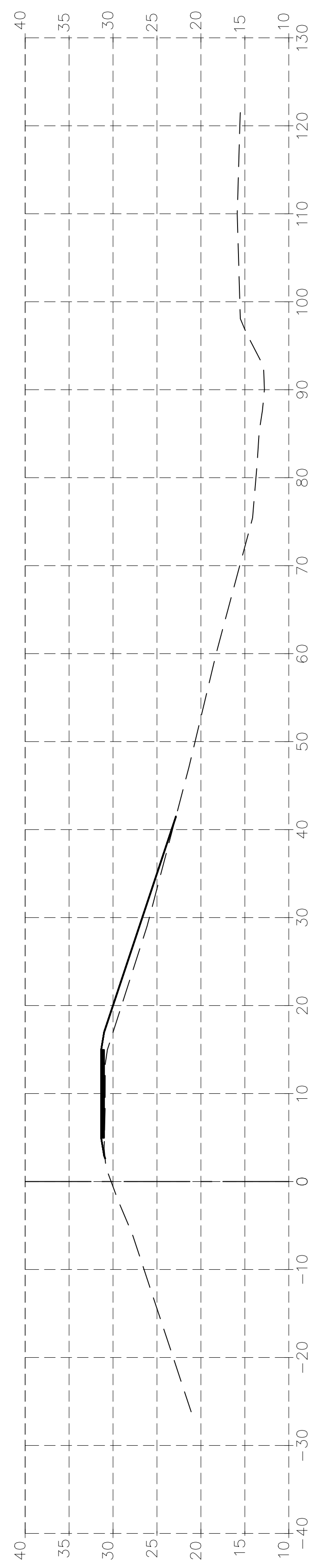
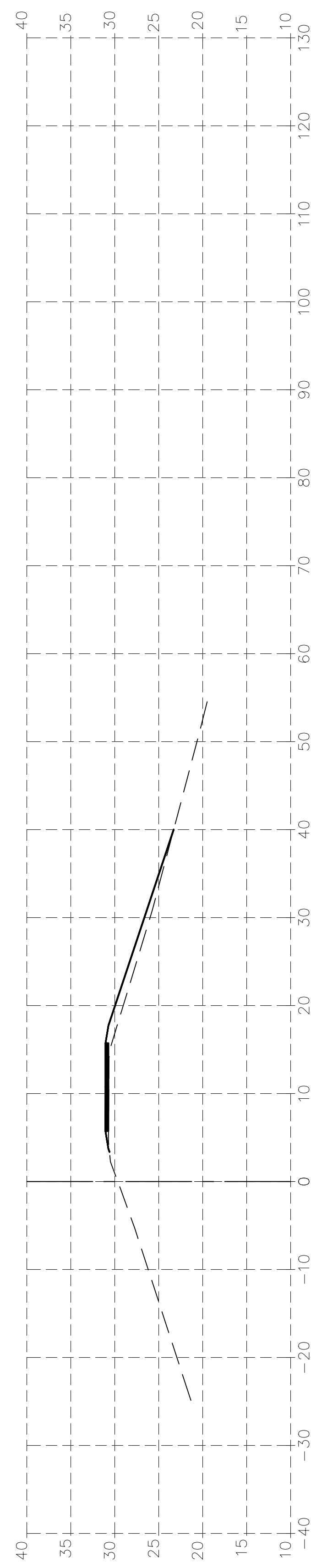
STA. 155+24



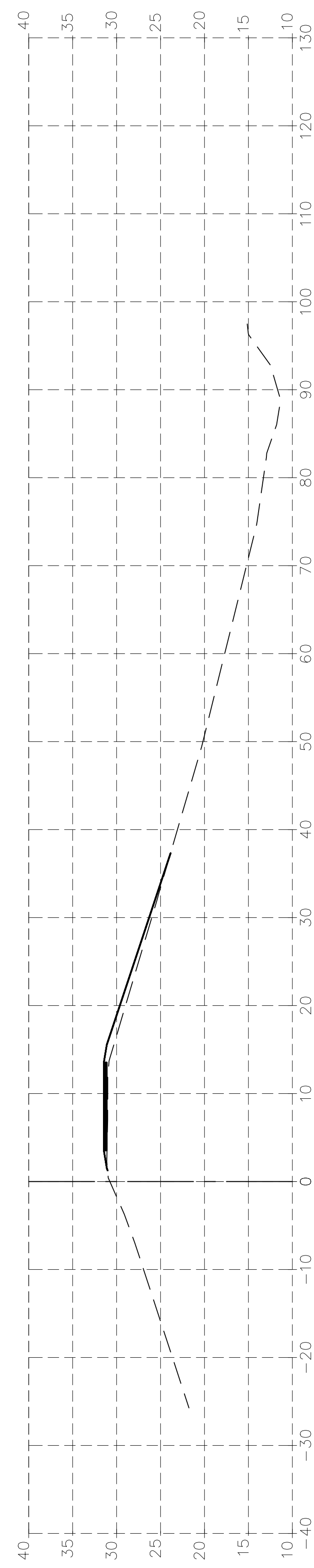
CROSS SECTIONS

ST. JOHN WB MISSISSIPPI TRAIL PH2

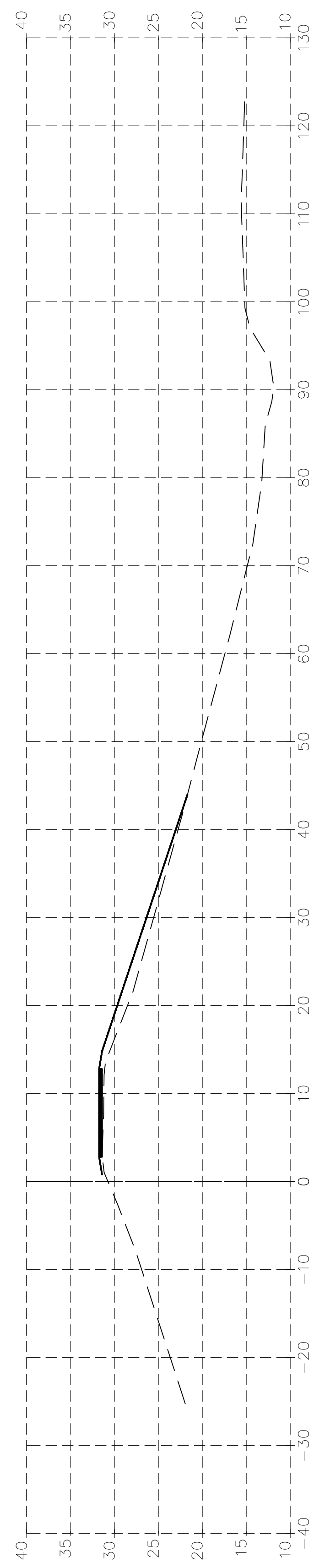
DESIGNED	DHD	PARISH	ST. JOHN THE BAPTIST
CHECKED	DHD	CONTROL SECTION	000-48
DATE	06-26-2018	STATE PROJECT	H.01136
SHEET	9 OF 30		
NO.		REVISION DESCRIPTION	BY



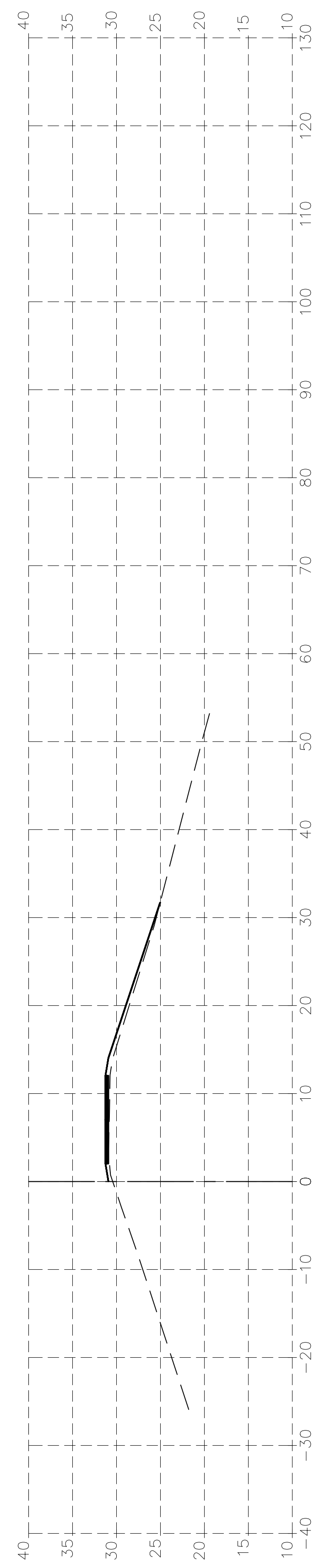
STA. 165+51



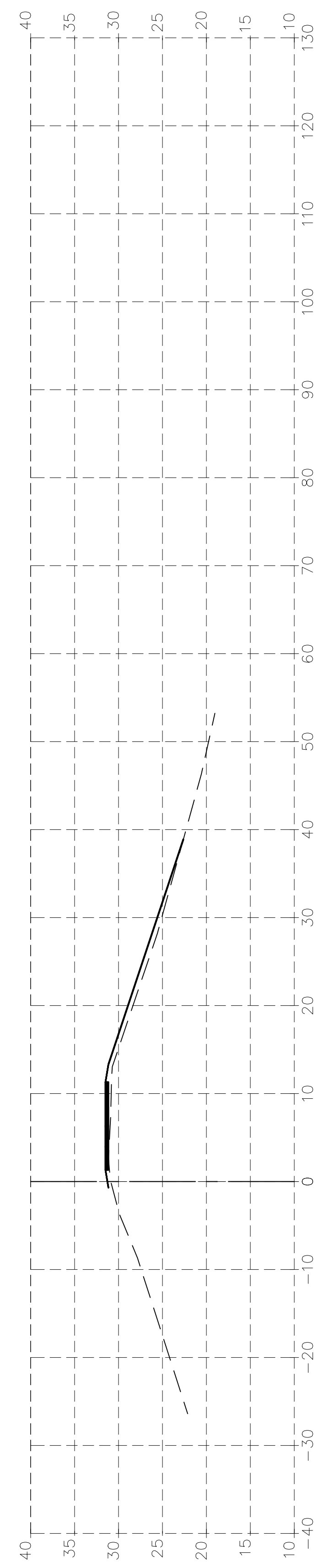
STA. 166+48



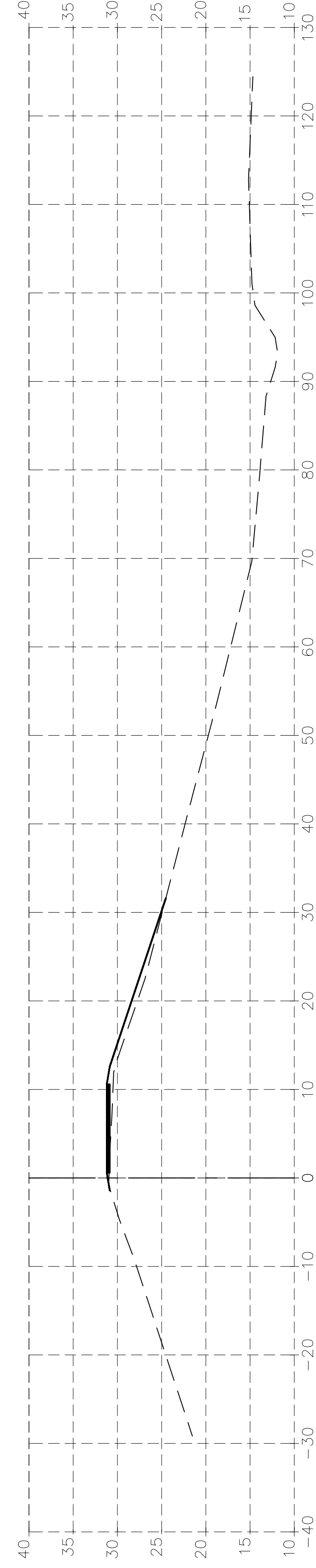
STA. 167+51



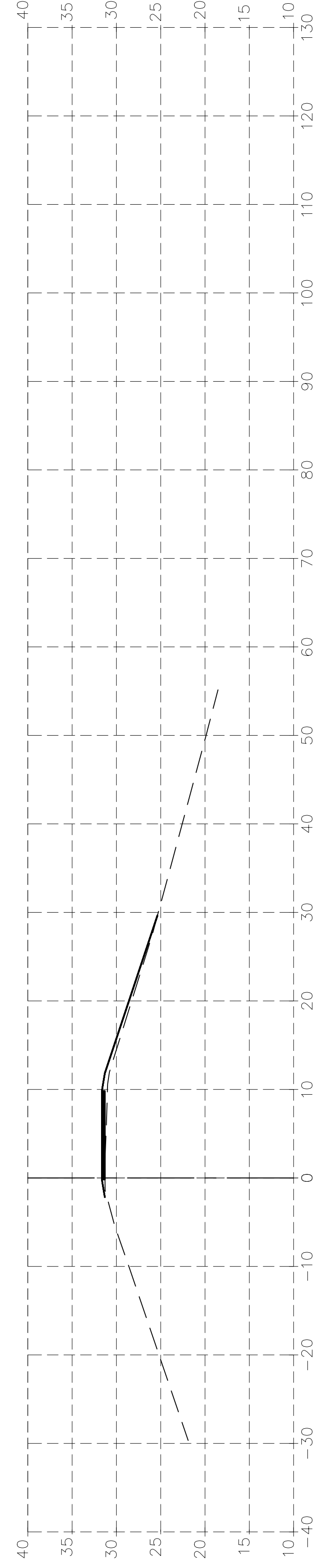
STA. 168+57



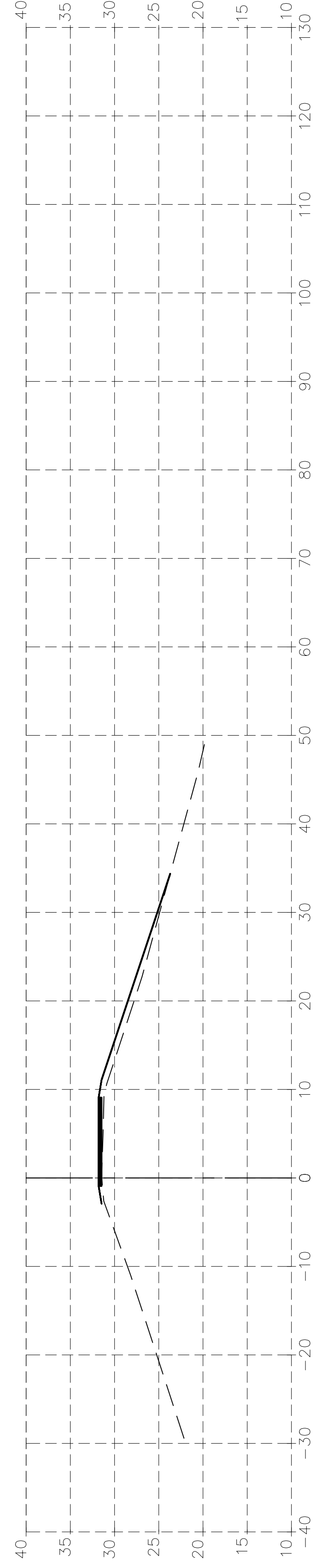
STA. 169+58



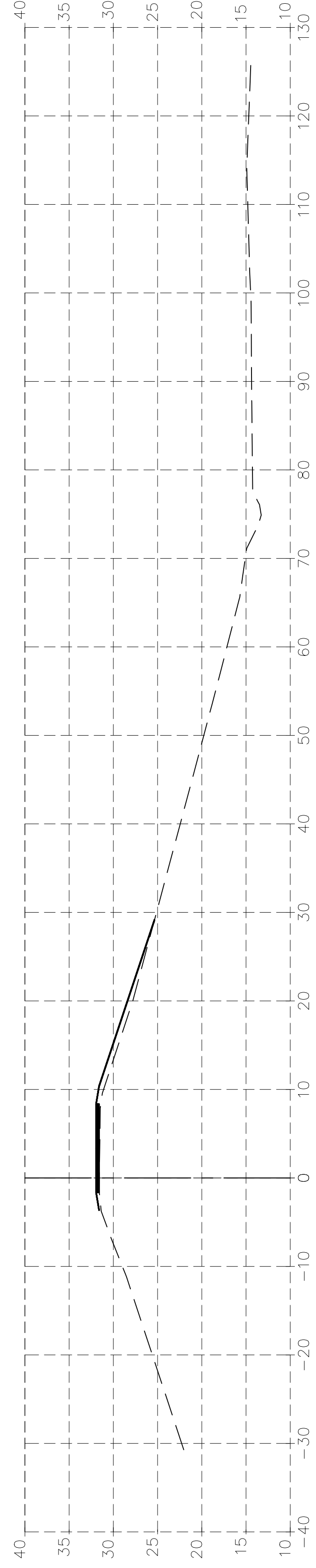
STA. 170+59



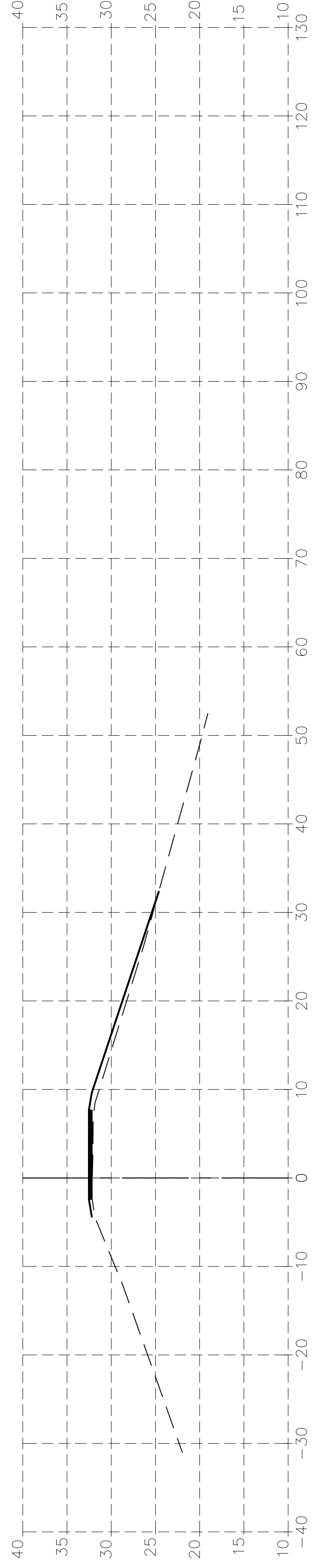
STA. 171+65



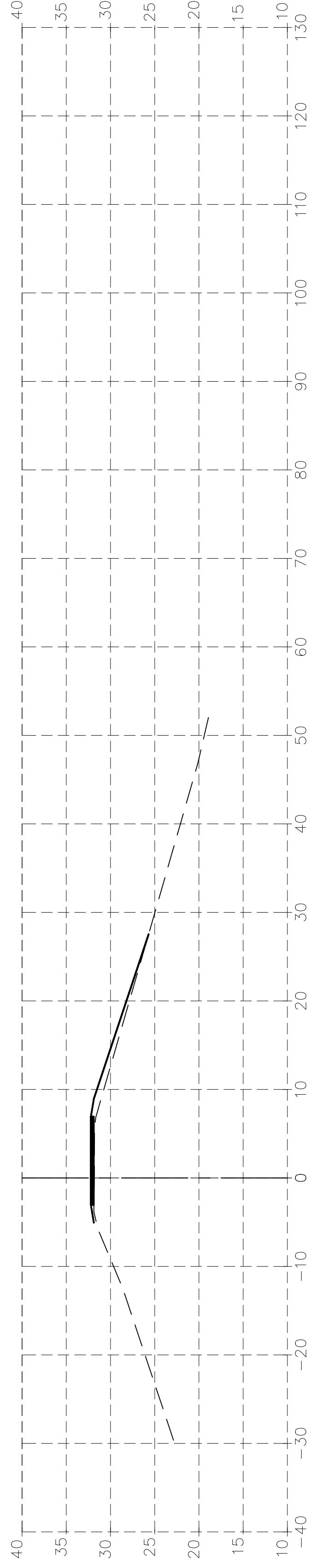
STA. 172+67



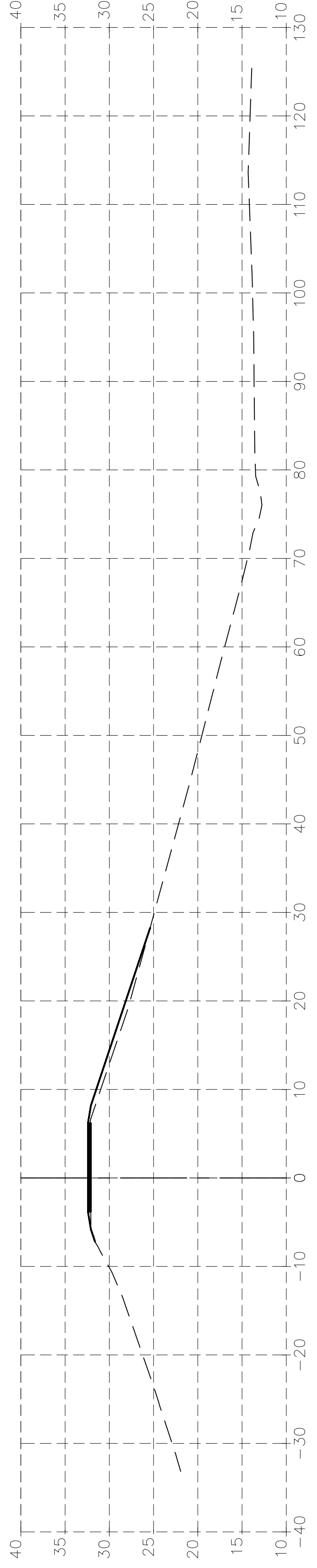
STA. 173+69



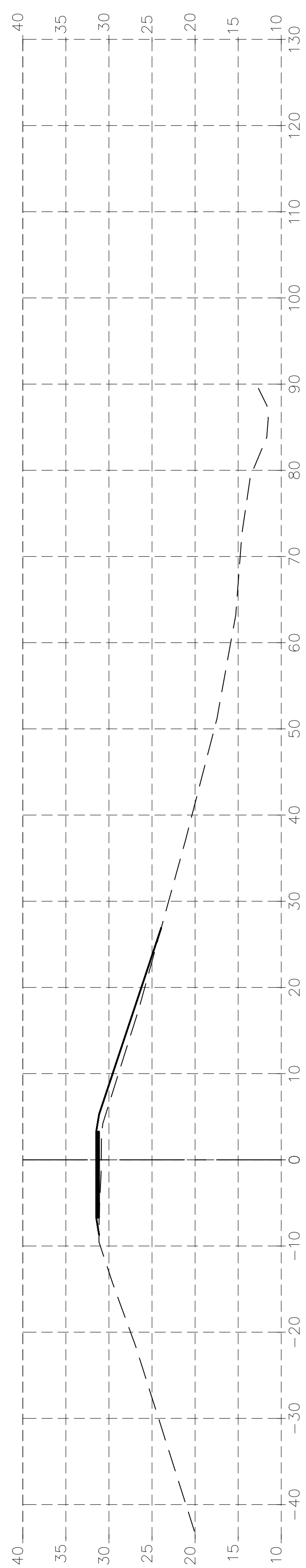
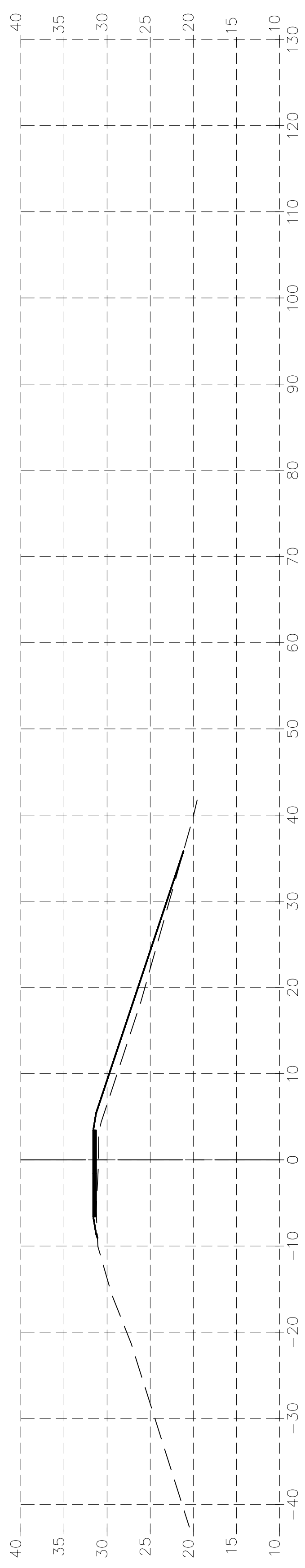
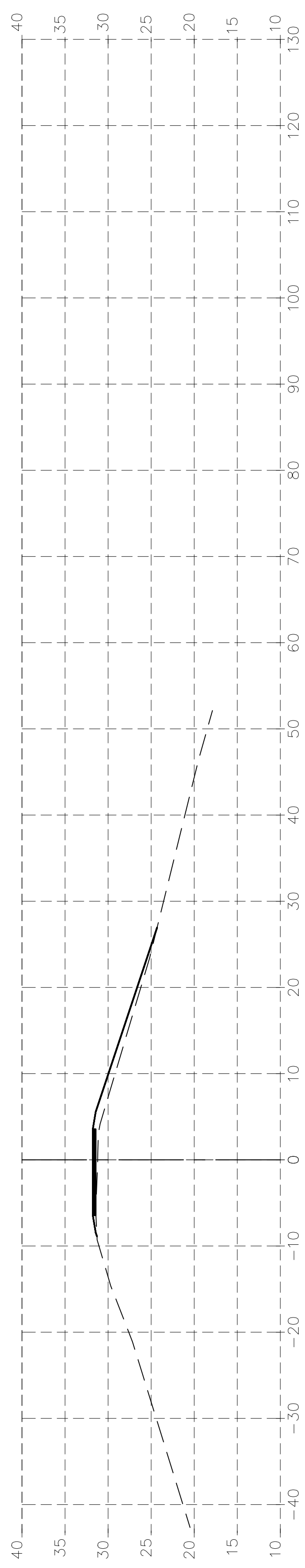
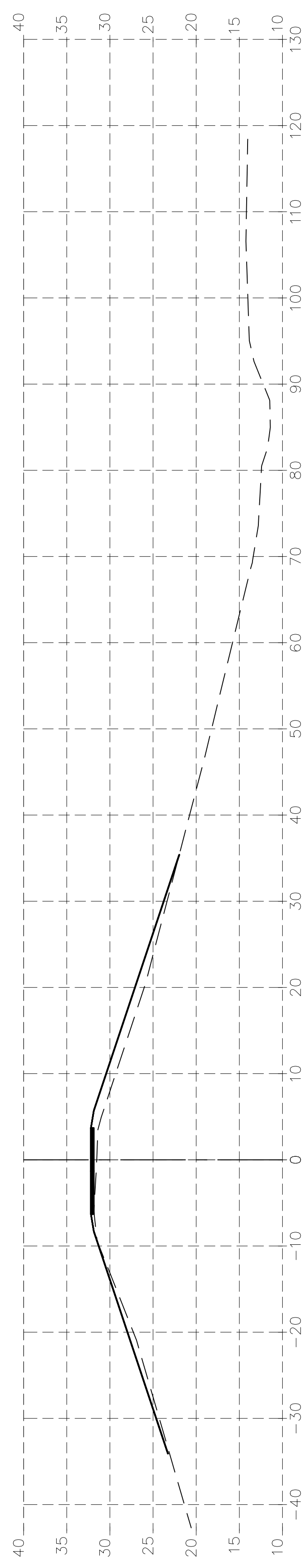
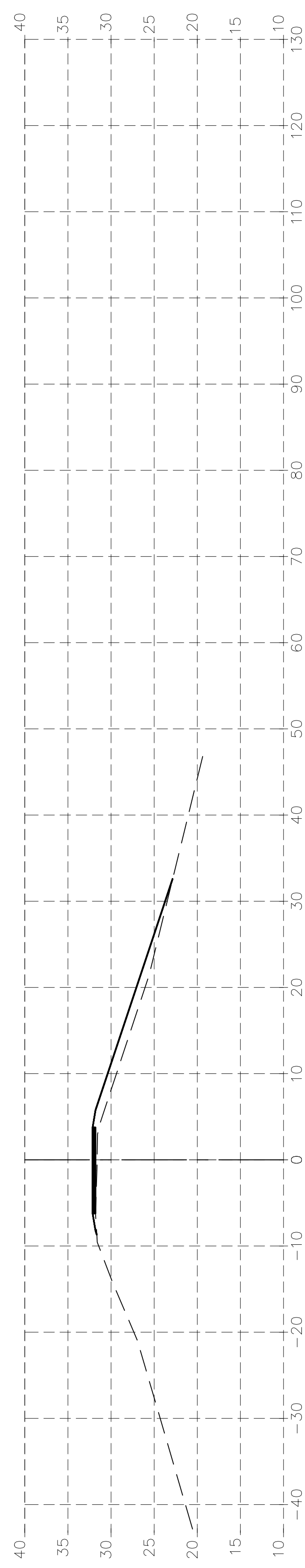
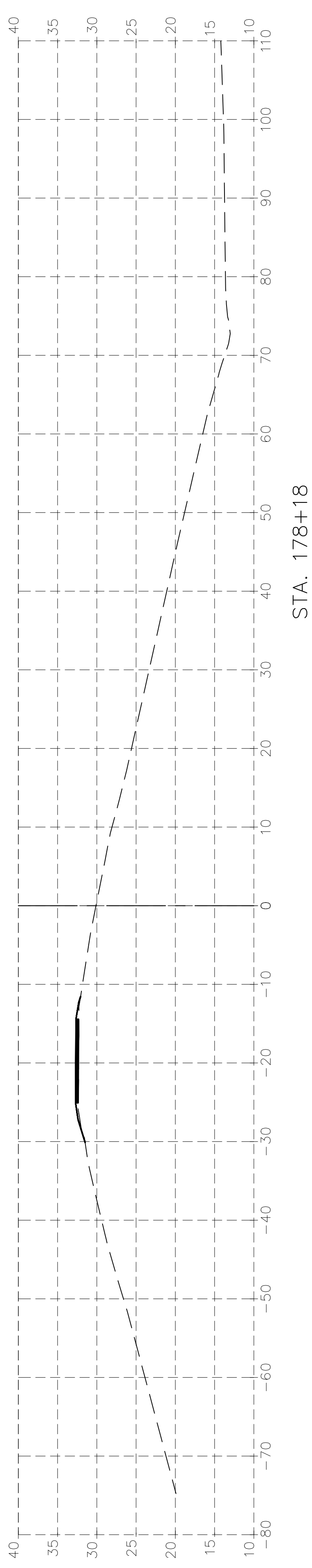
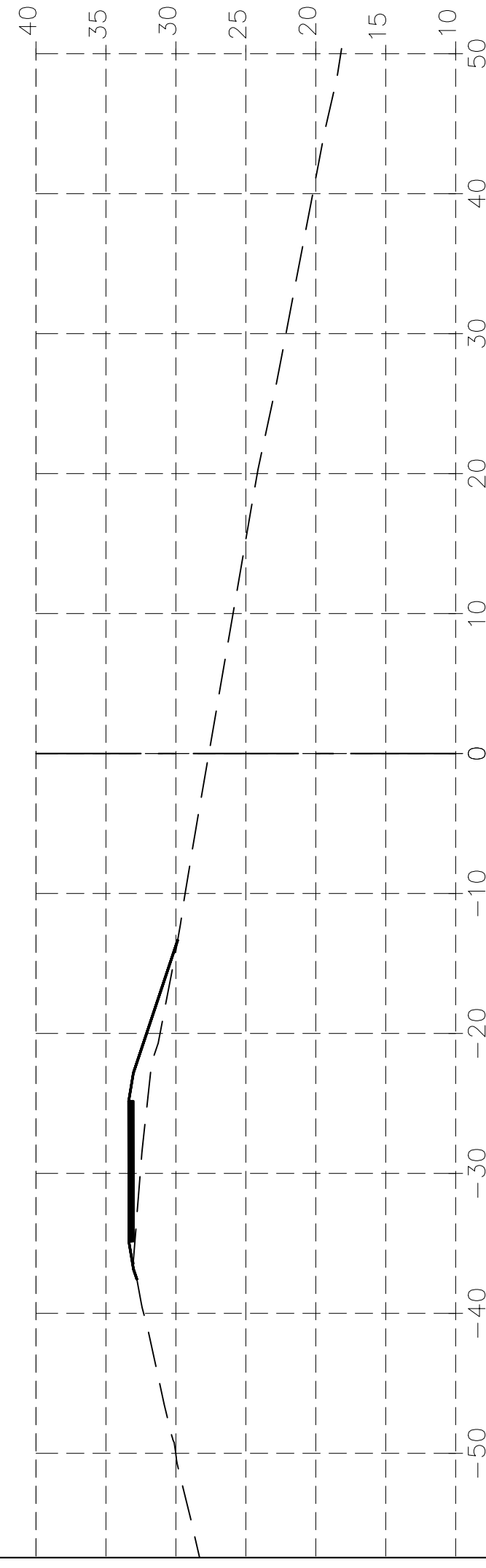
STA. 174+71

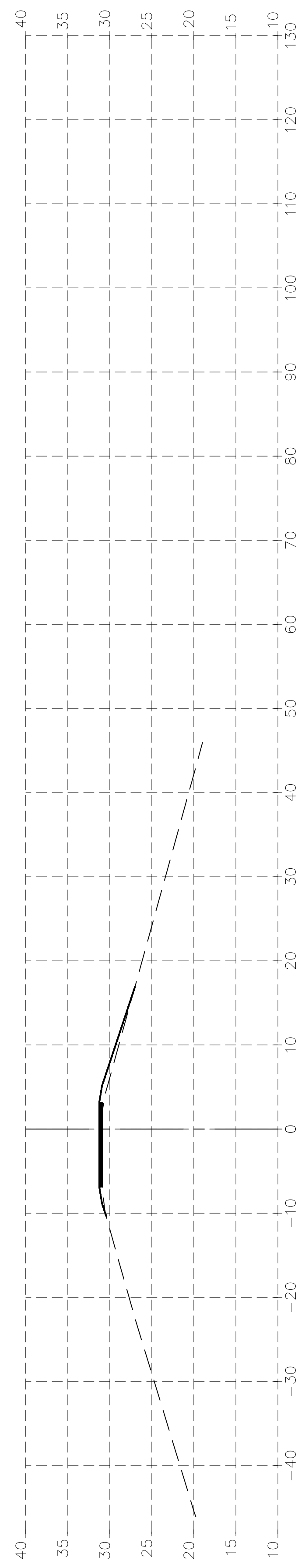


STA. 175+66

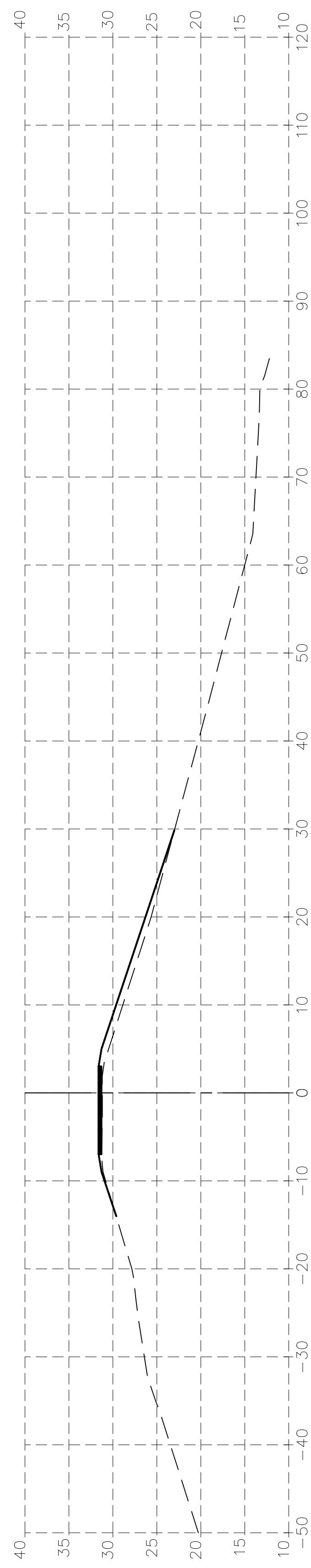


STA. 176+71

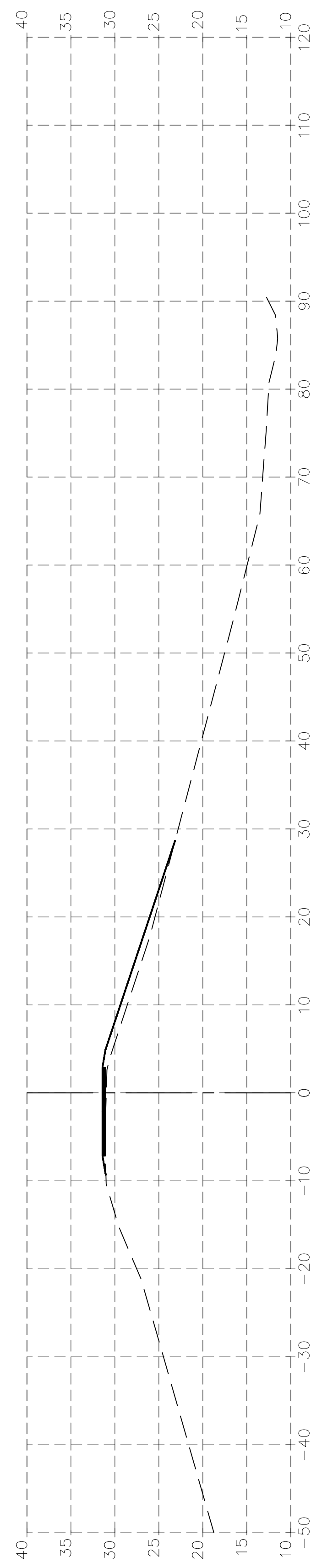




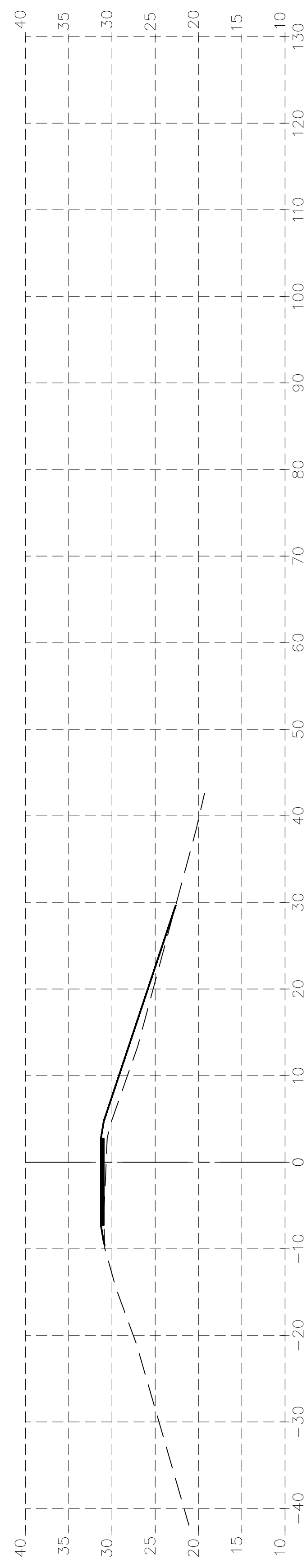
STA. 183+81



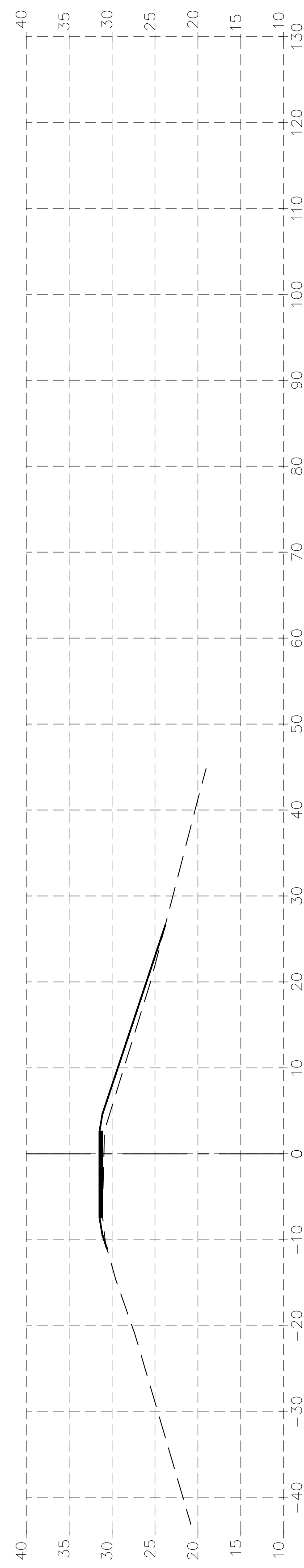
STA. 184+80



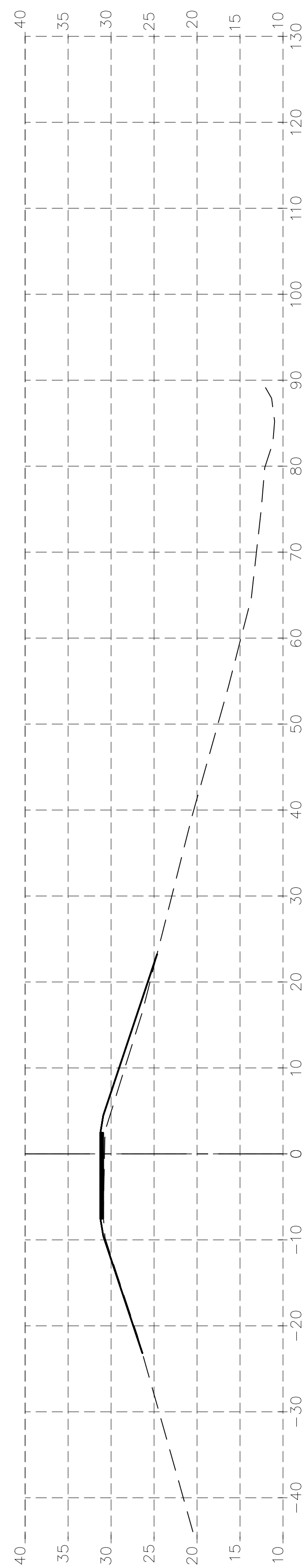
STA. 185+82



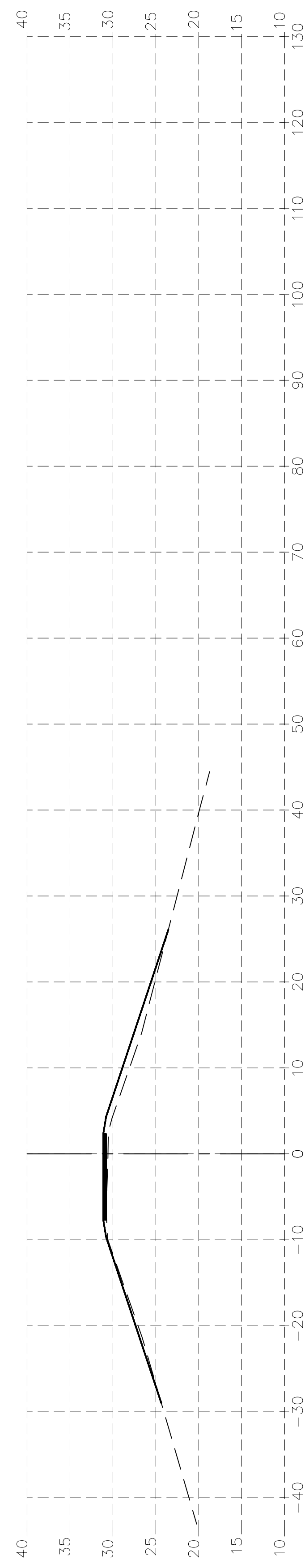
STA. 186+86



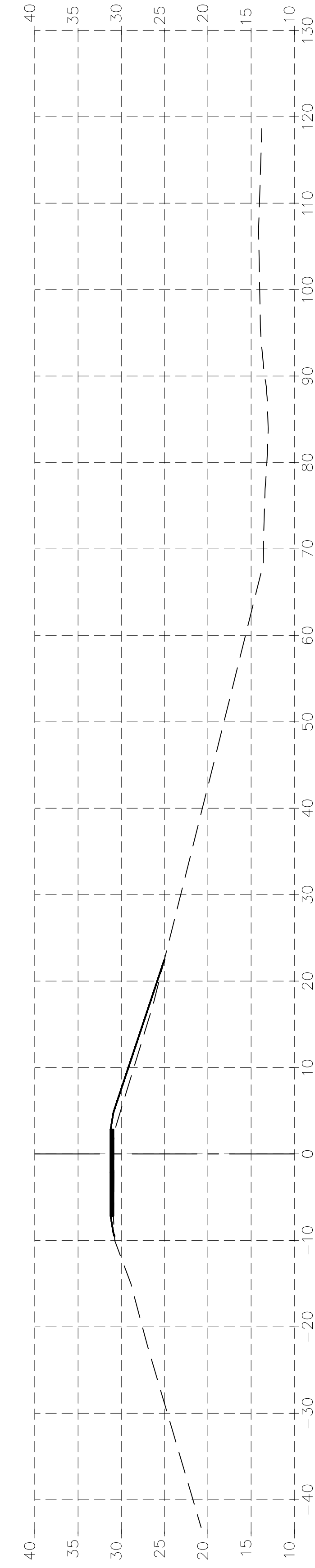
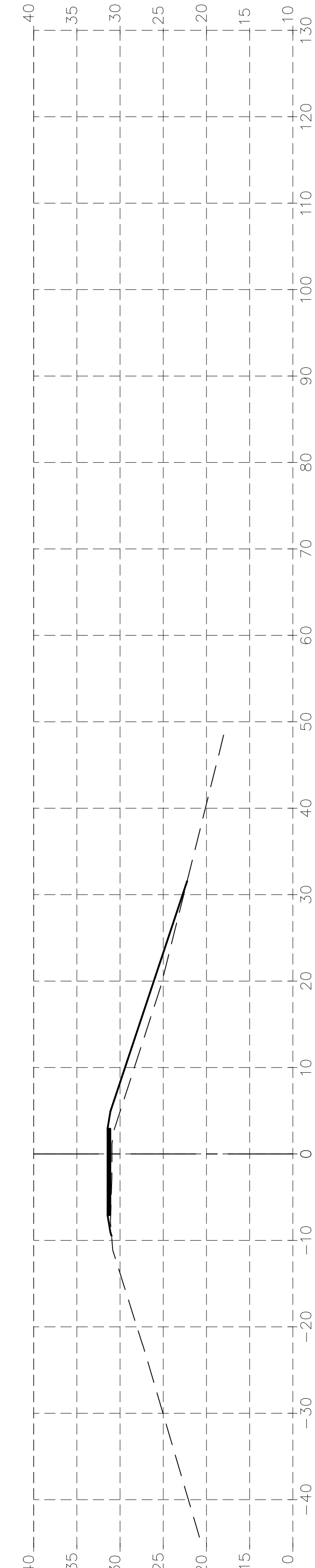
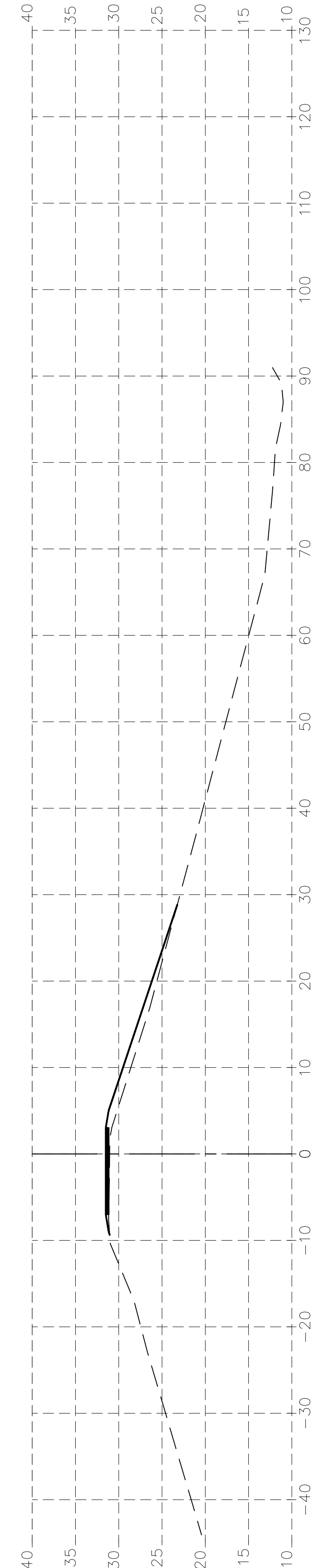
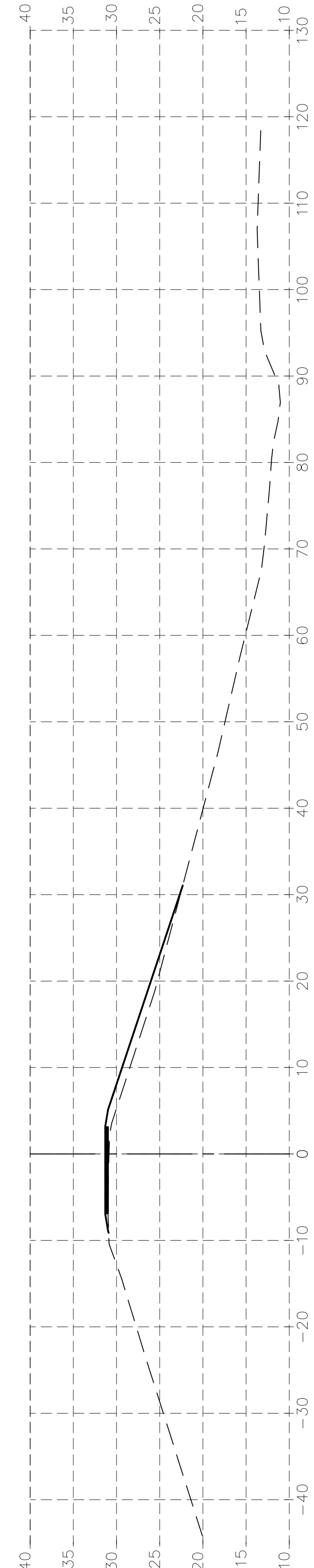
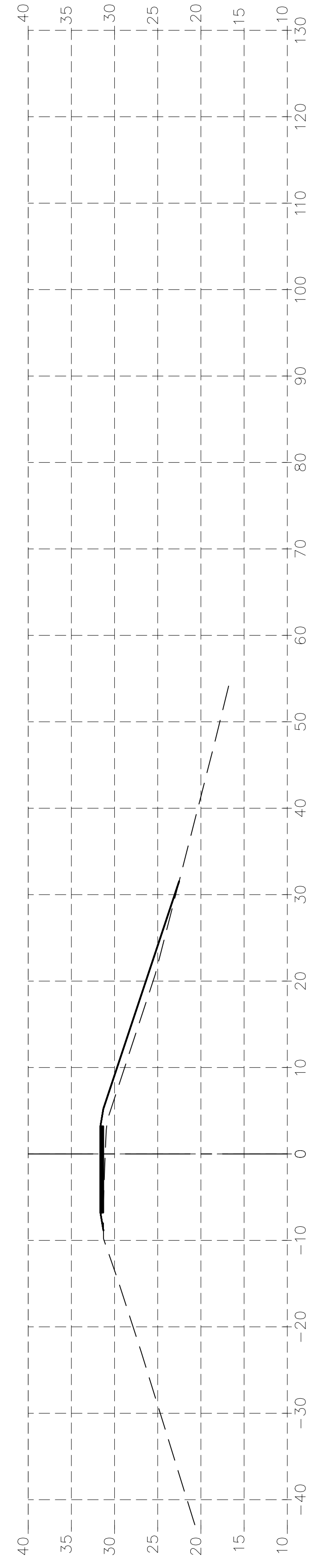
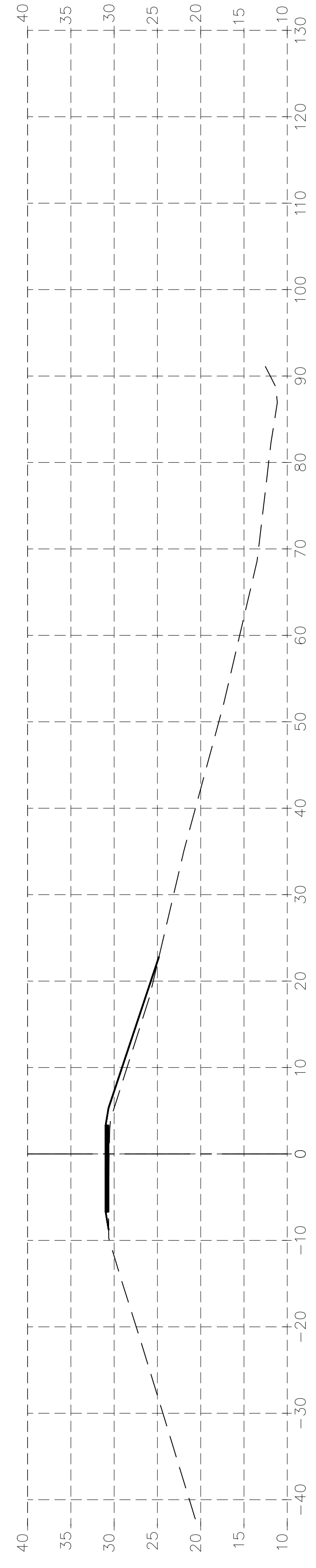
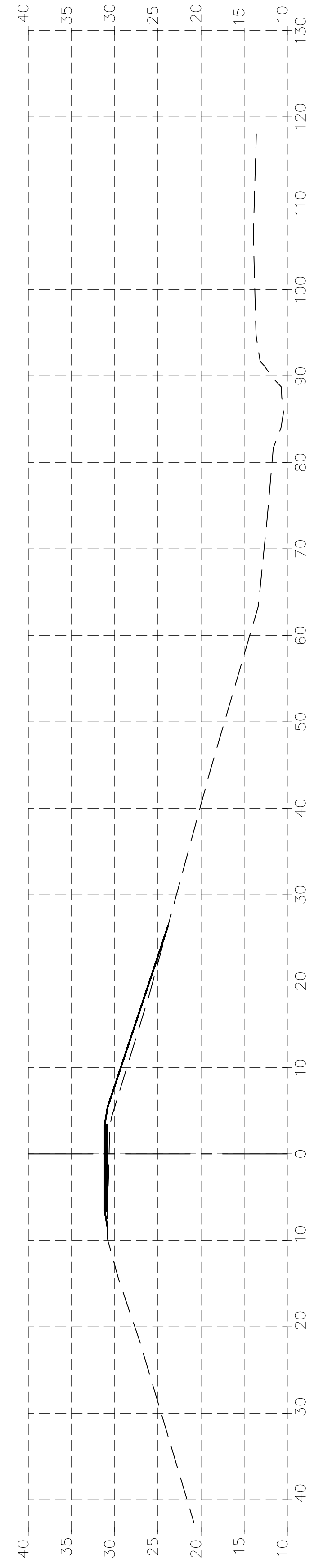
STA. 187+88

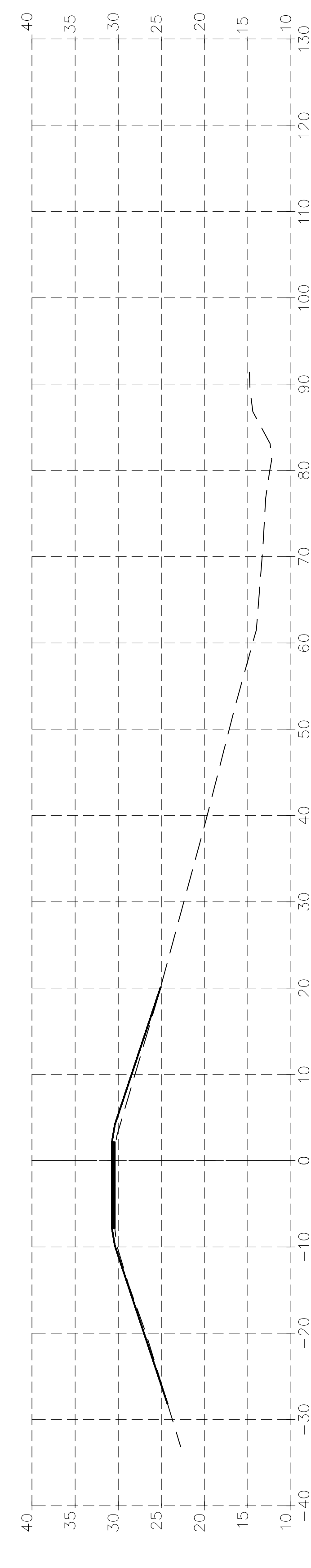
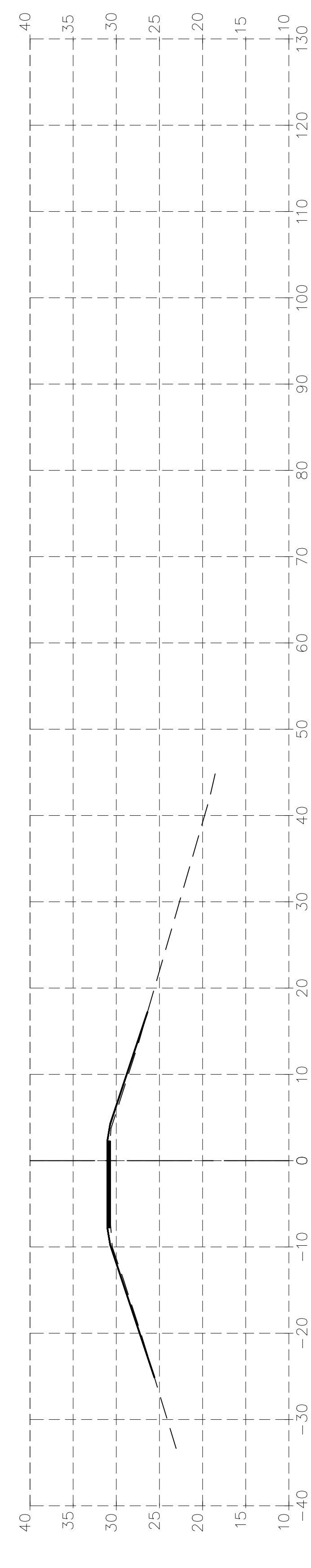
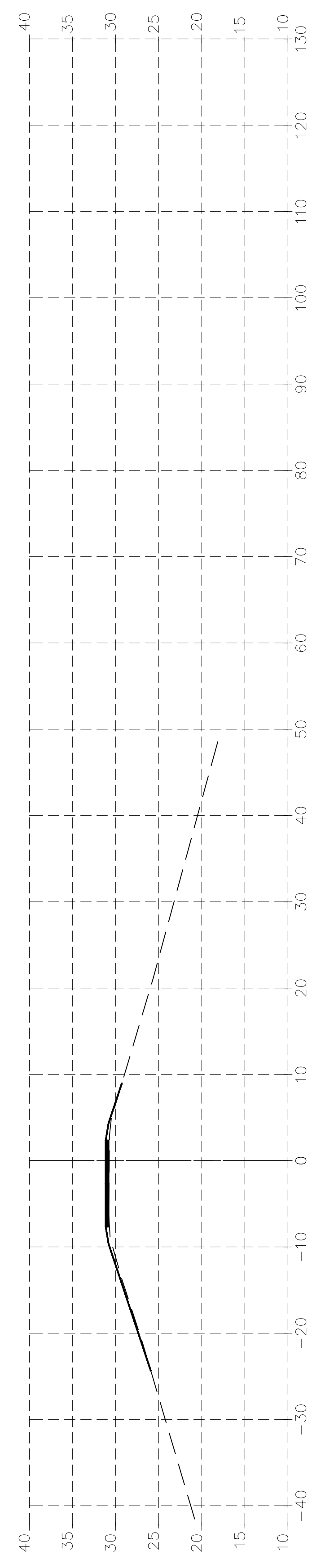
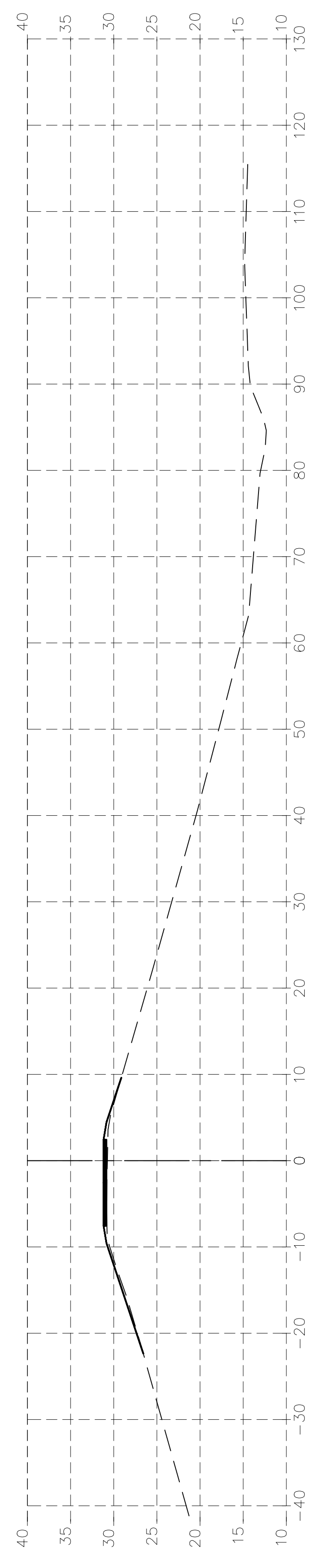
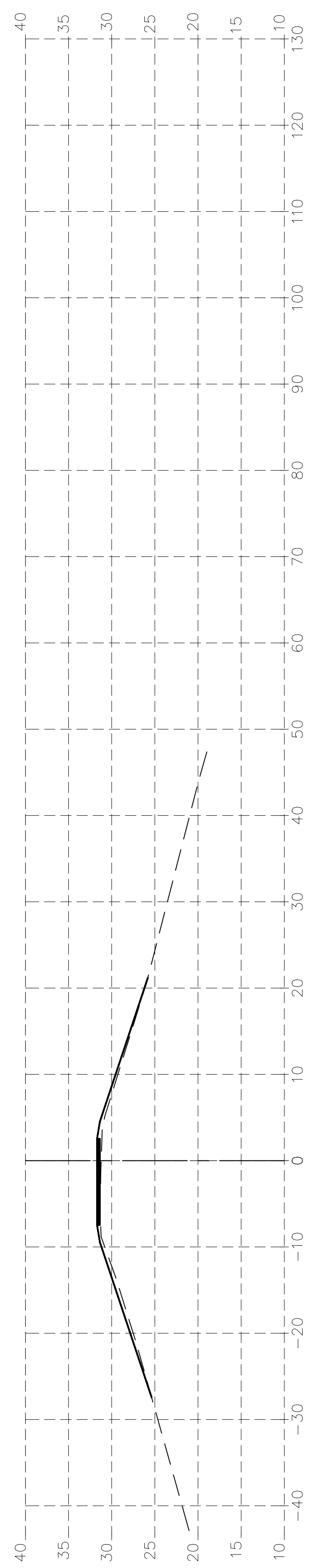
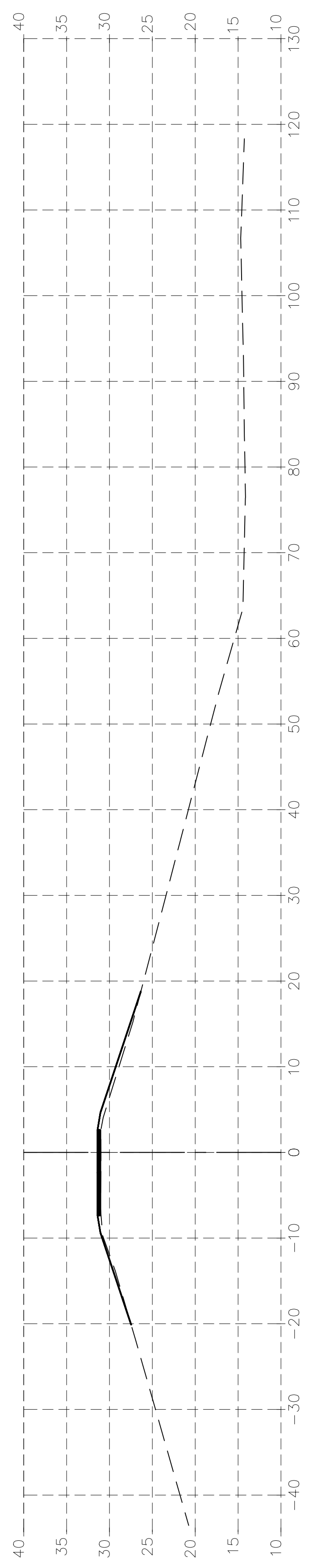
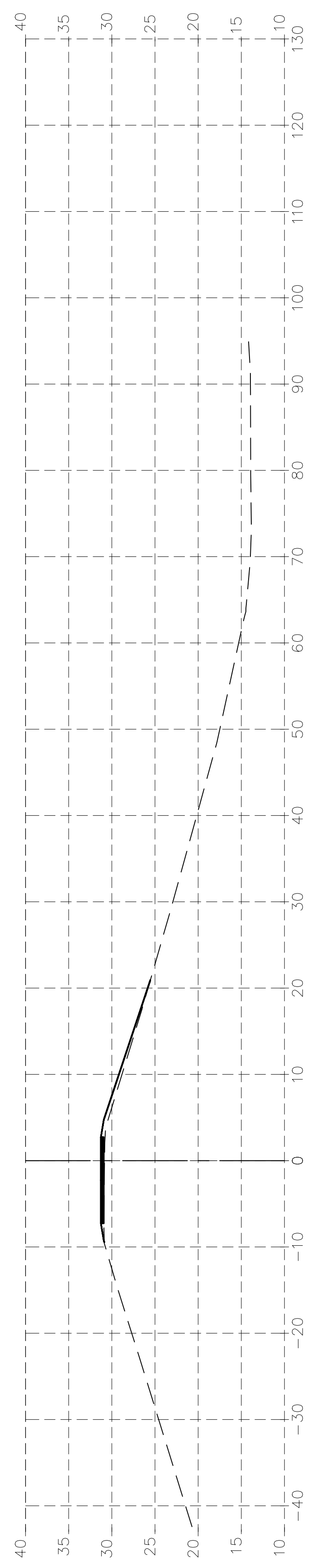


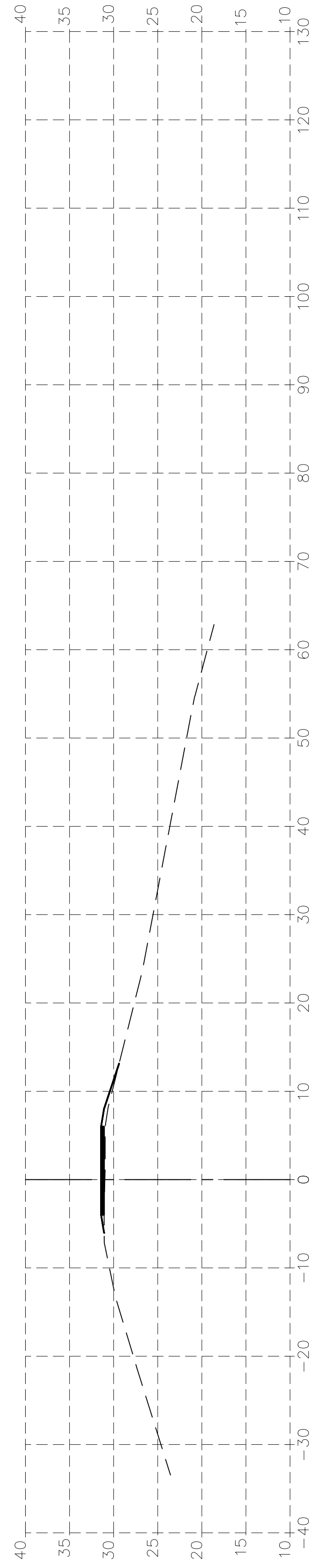
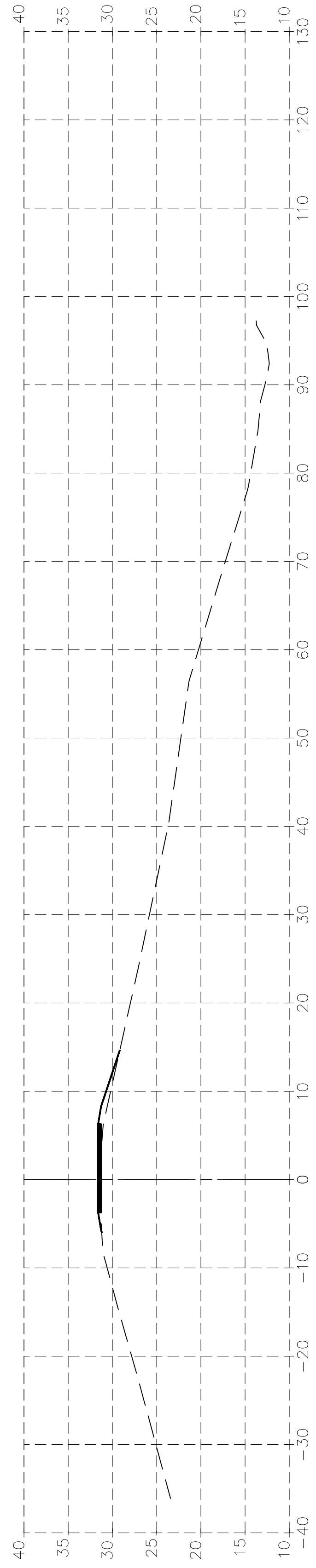
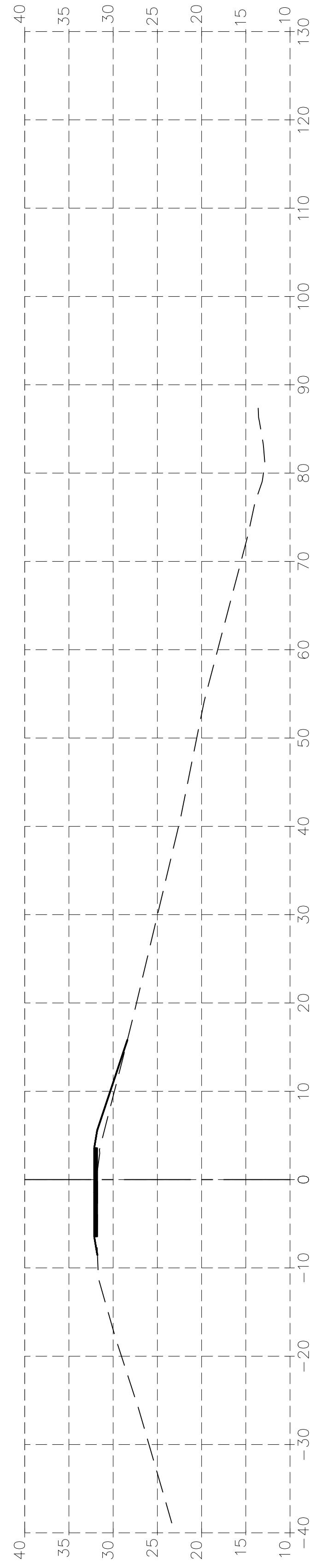
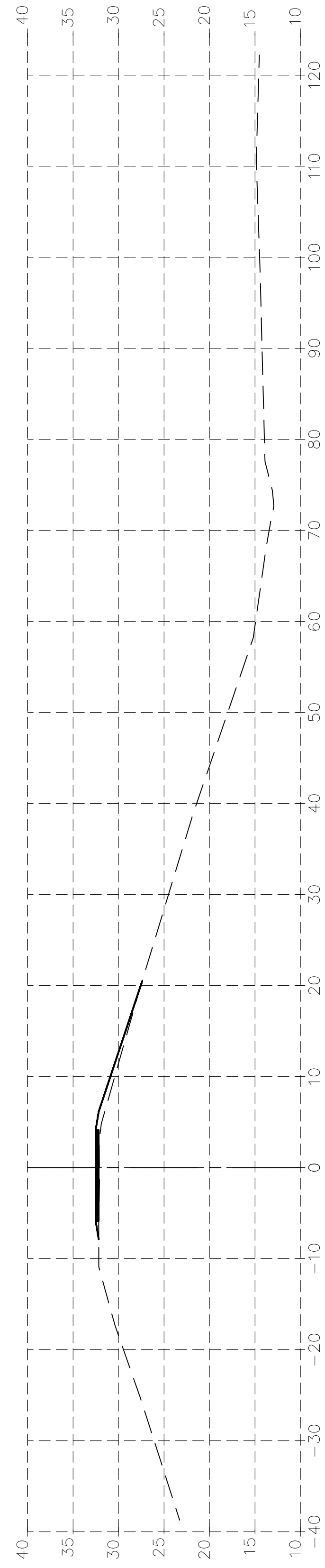
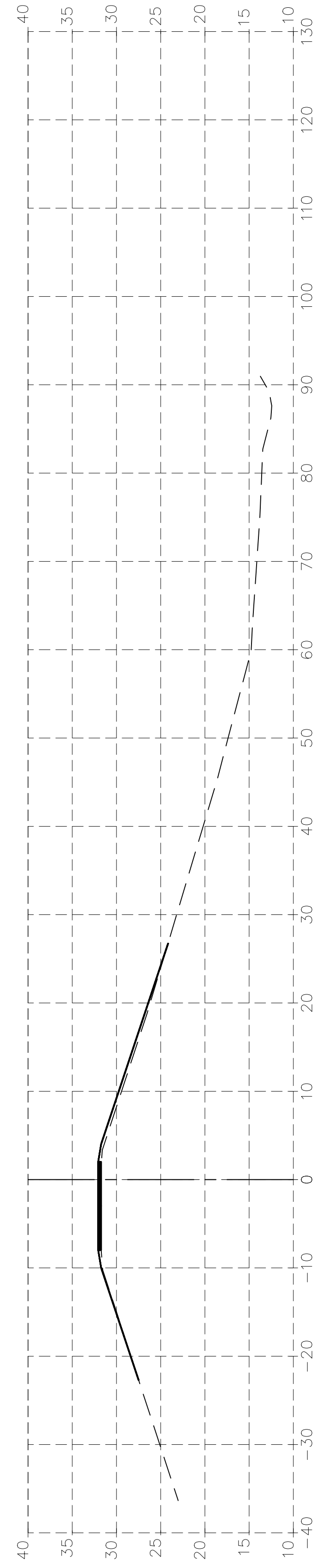
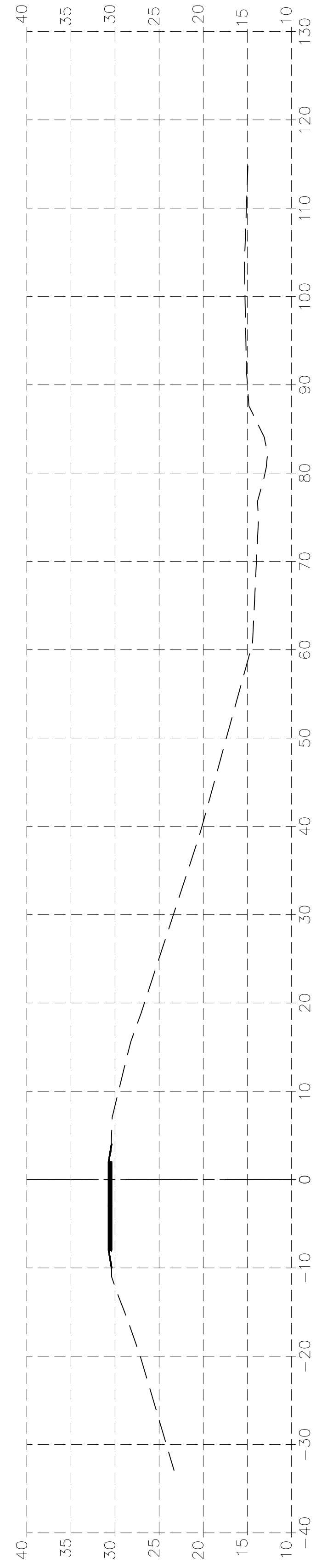
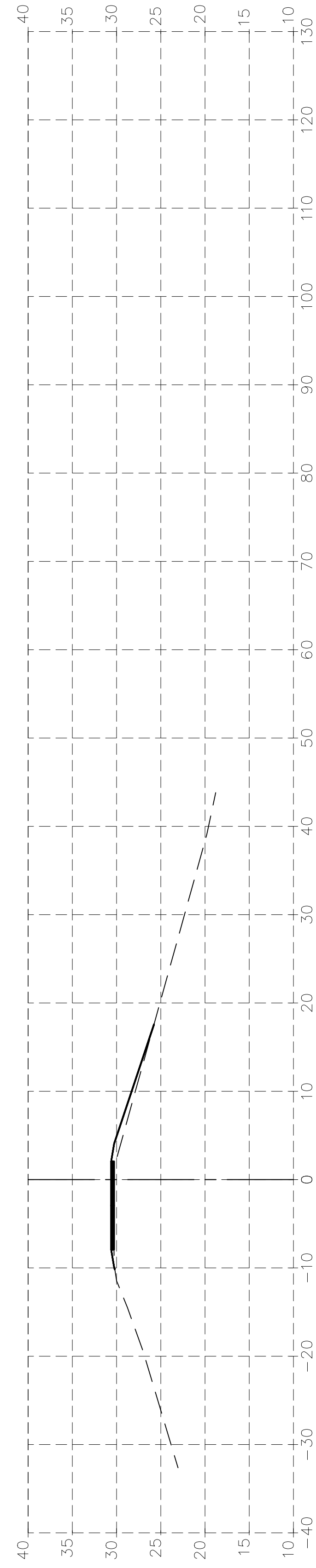
STA. 188+88

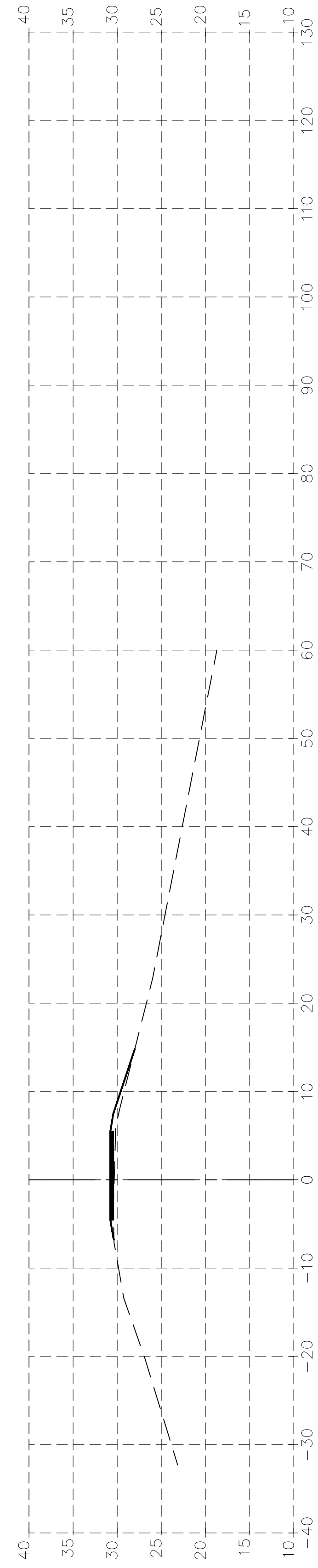


STA. 189+92

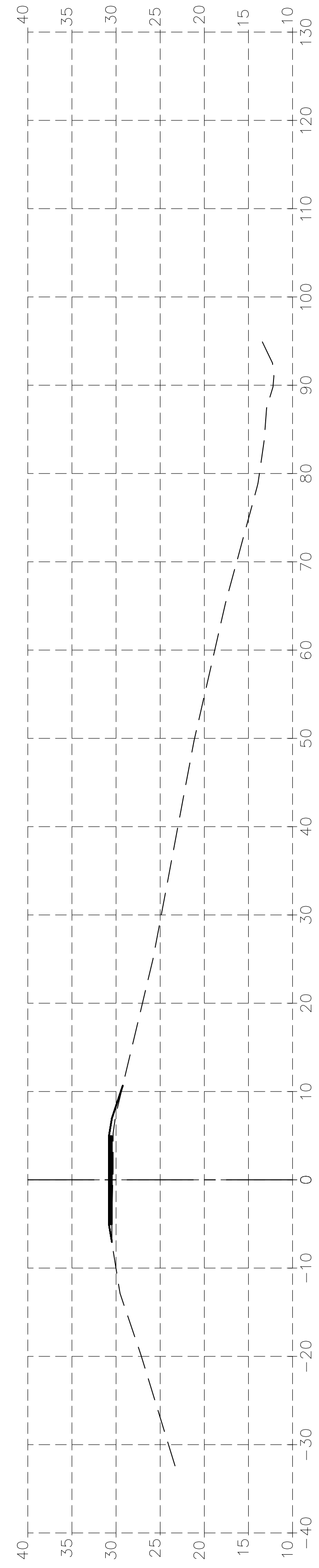




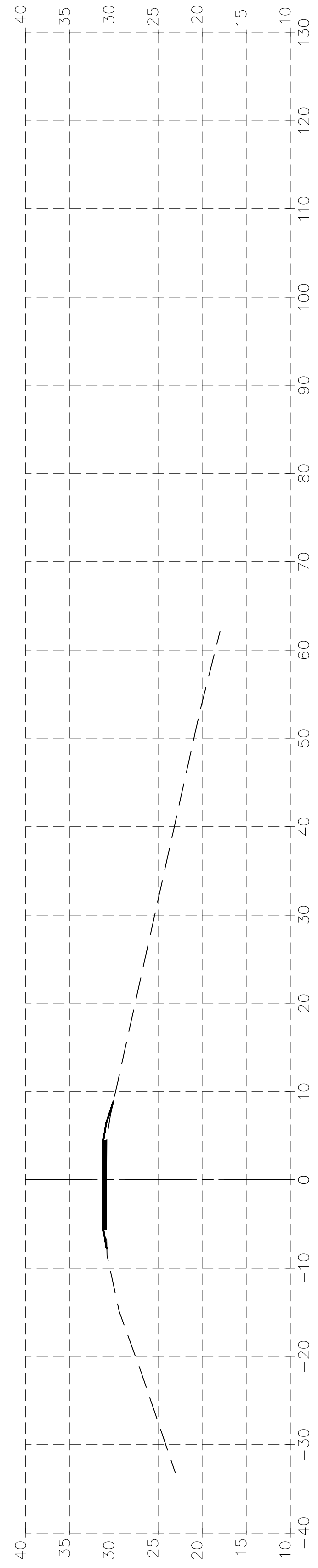




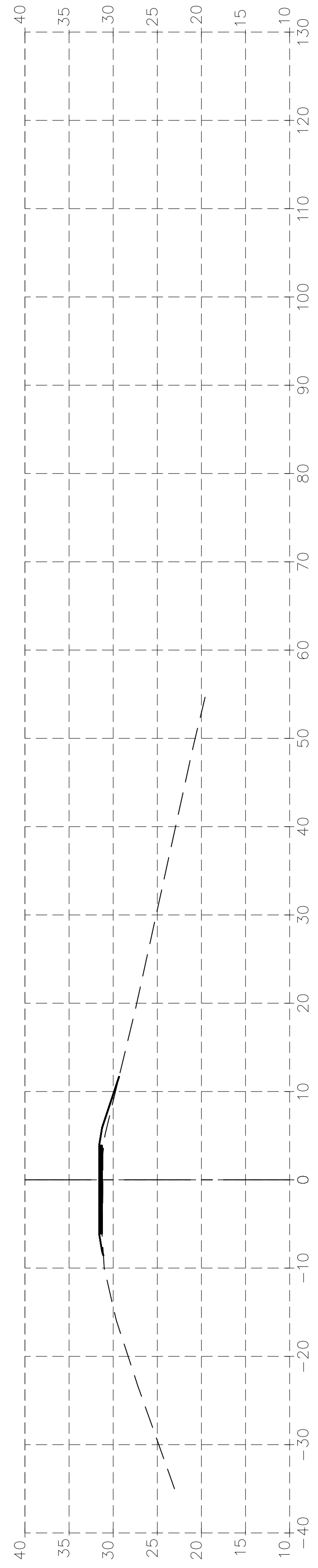
STA. 212+23



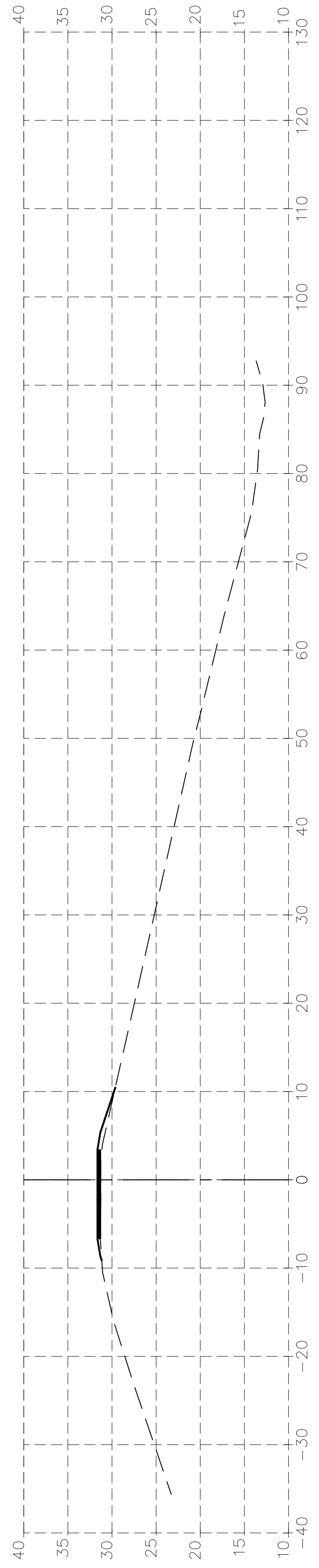
STA. 213+23



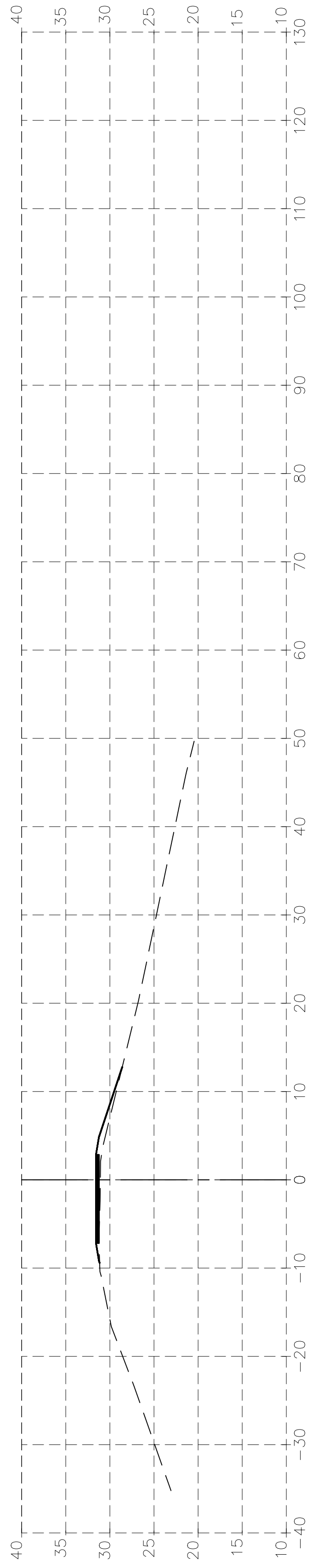
STA. 214+24



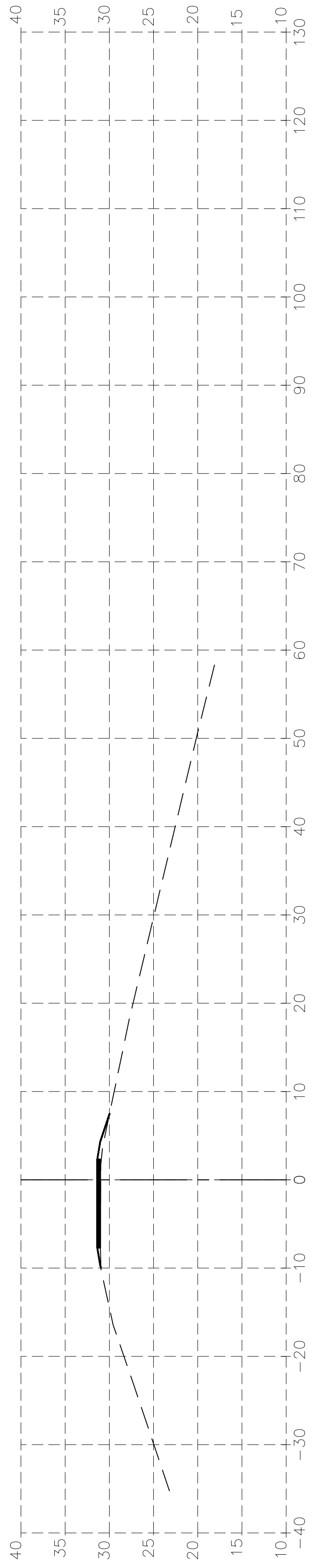
STA. 215+25



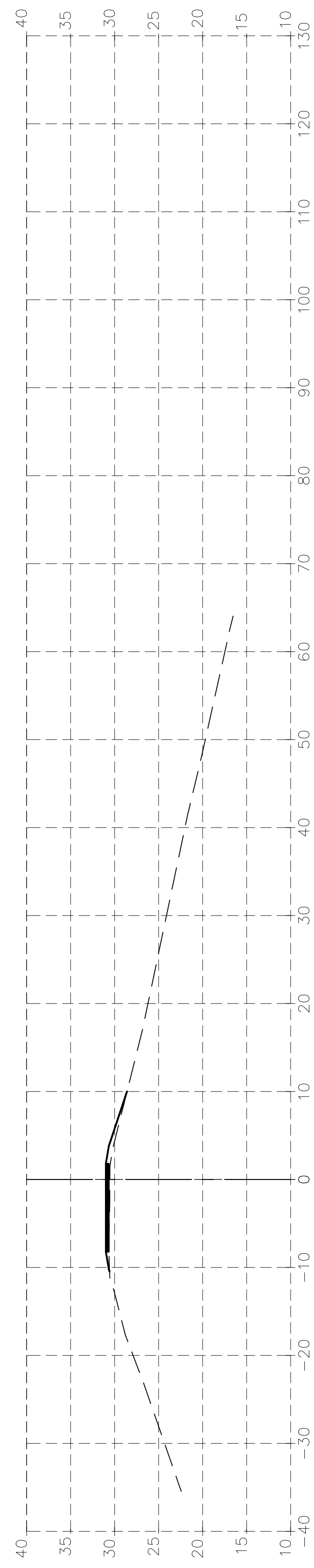
STA. 216+28



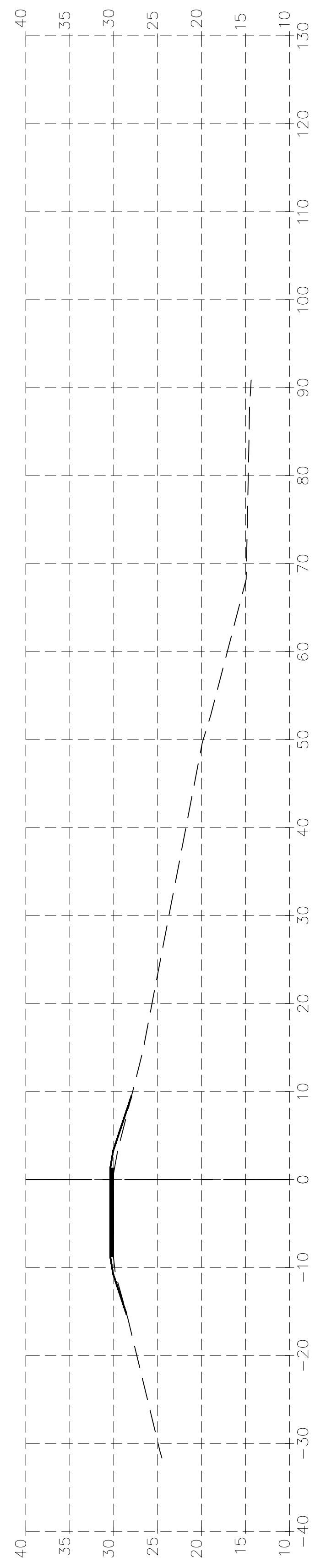
STA. 217+27



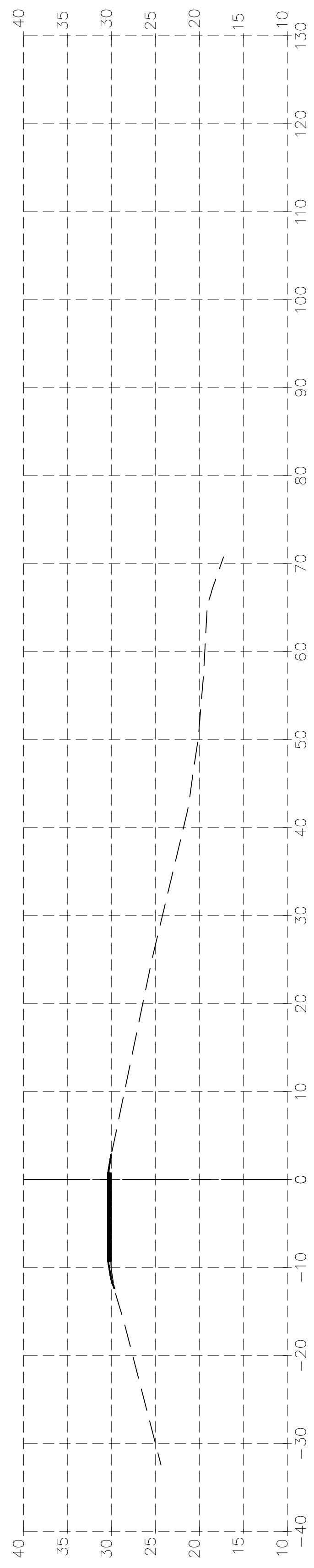
STA. 218+28



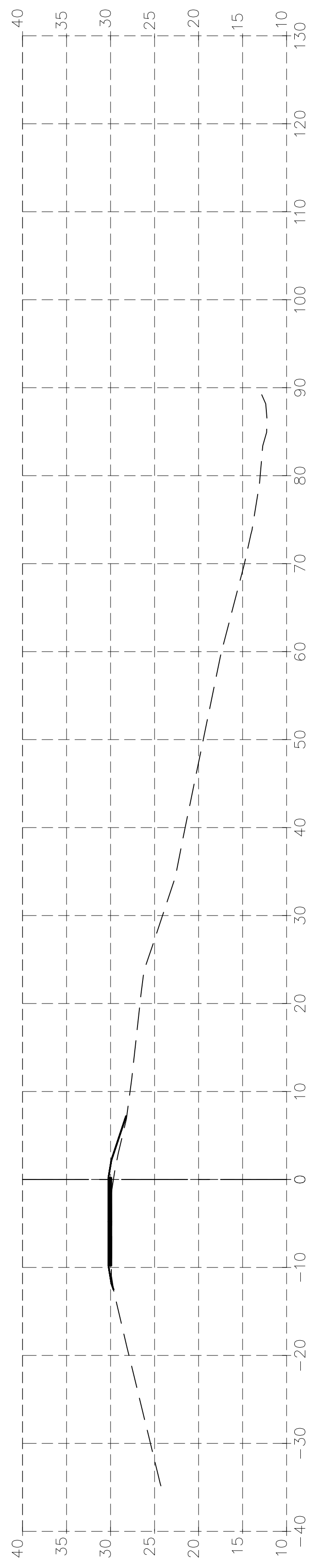
STA. 219+27



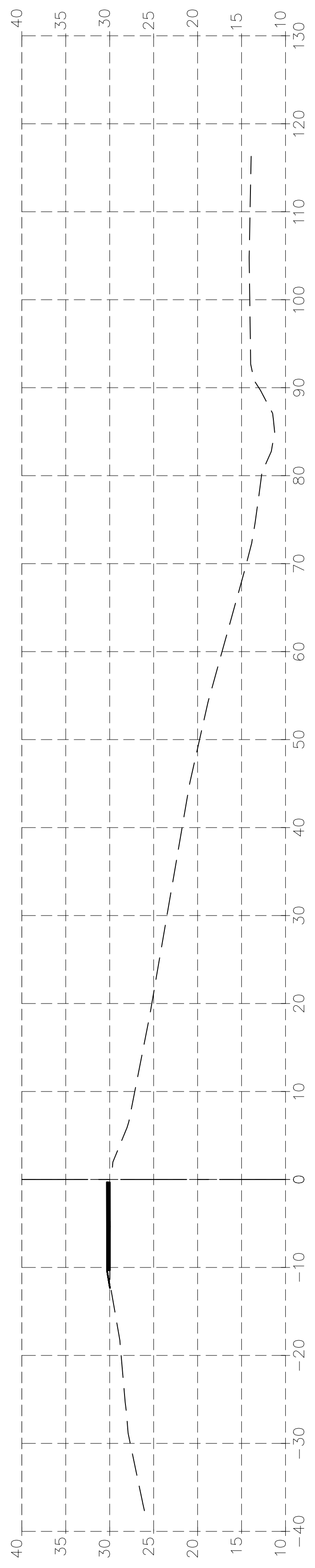
STA. 220+30



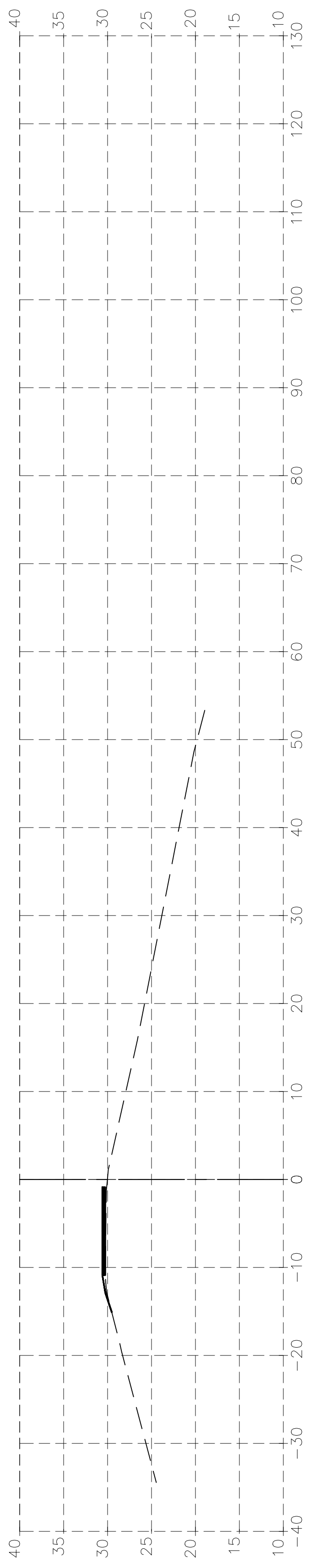
STA. 221+30



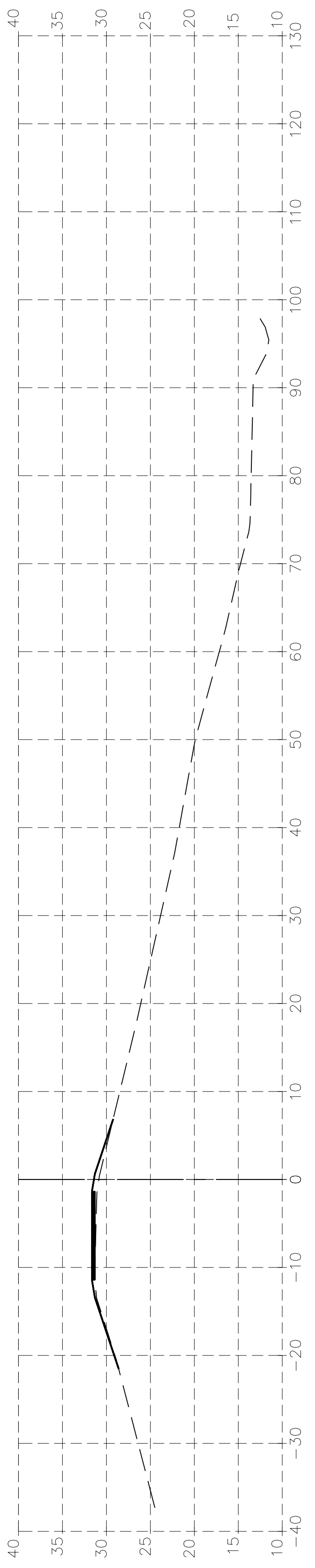
STA. 222+30




STA. 223+31



STA. 224+35



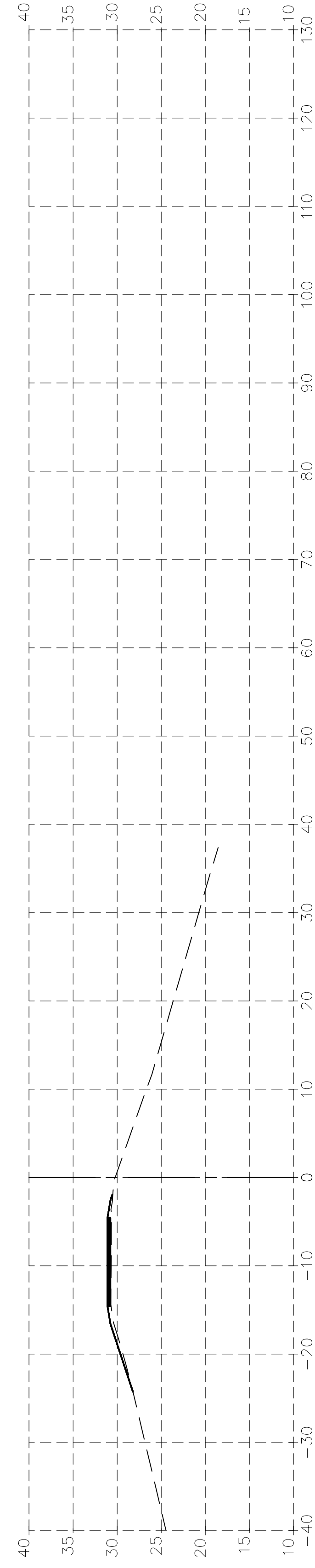
STA. 225+33



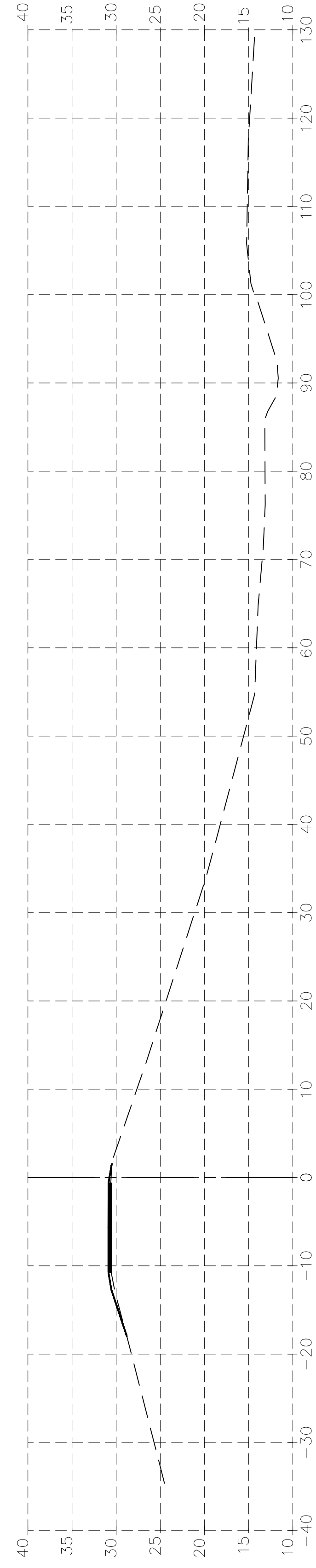
CROSS SECTIONS
ST. JOHN WB MISSISSIPPI TRAIL PH2



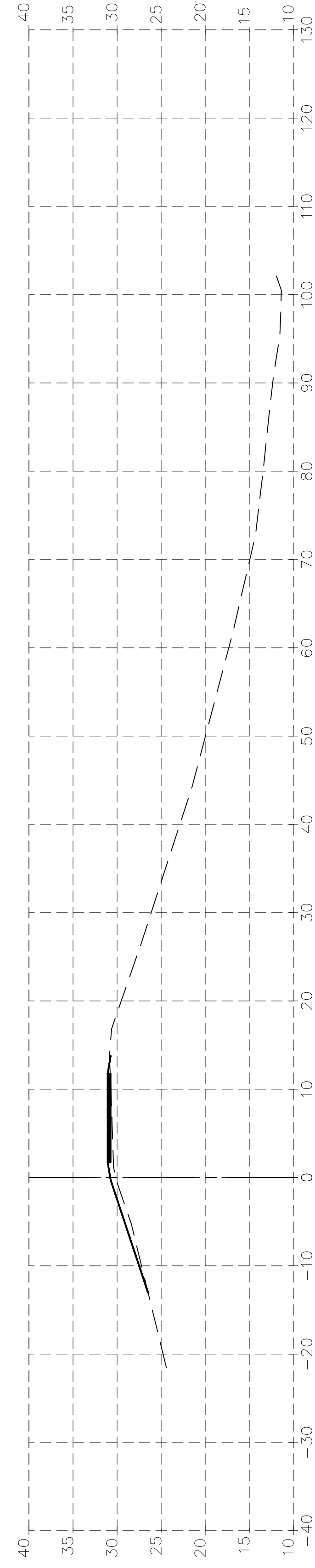
DESIGNED	DHD	PARISH	ST. JOHN THE BAPTIST
CHECKED	DHD	CONTROL SECTION	000-48
DETAILED	RWK, AJS	STATE PROJECT	H.01136
CHECKED	DHD	DATE	06-26-2018
NO.	DATE	BY	
REVISION DESCRIPTION			



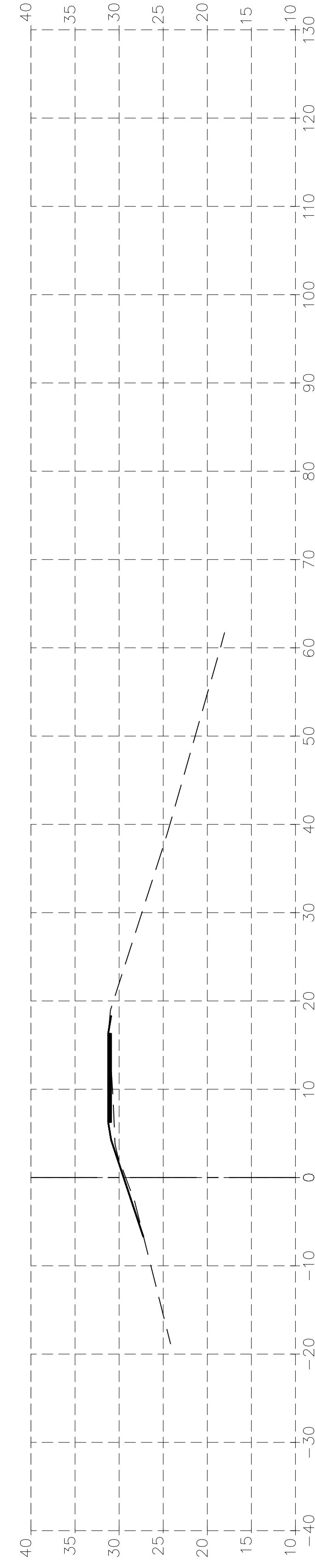
STA. 226+43



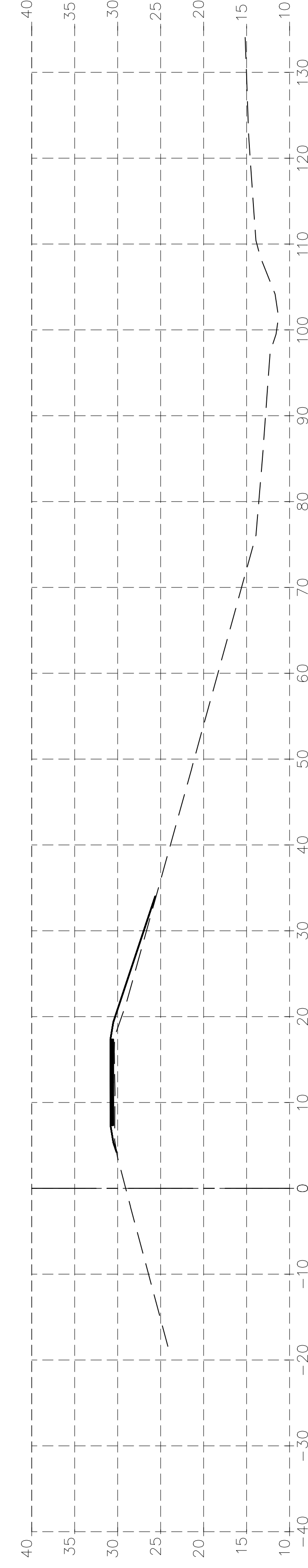
STA. 226+90



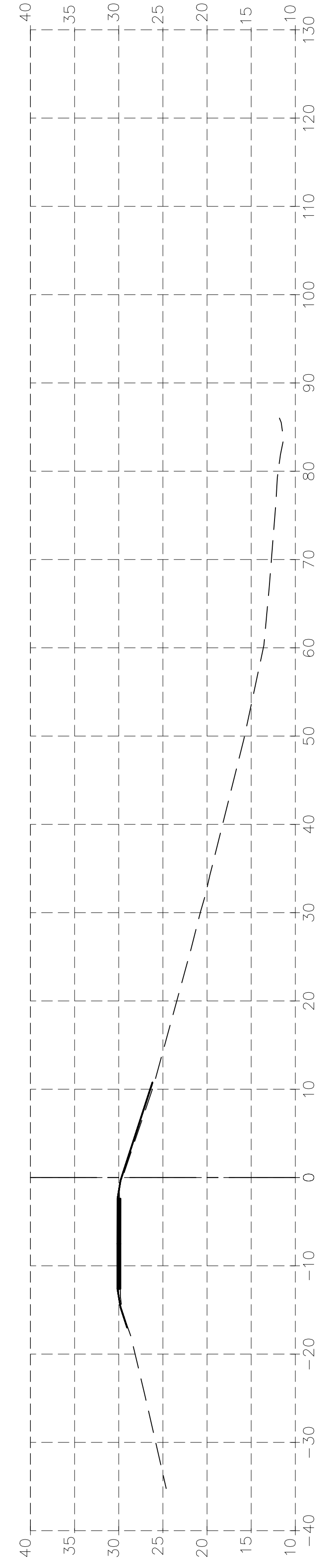
STA. 228+38



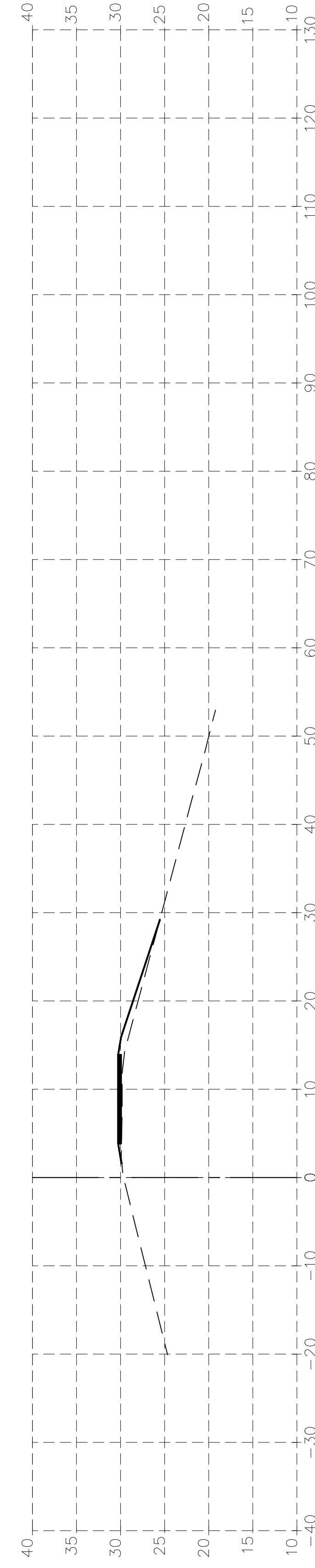
STA. 228+94



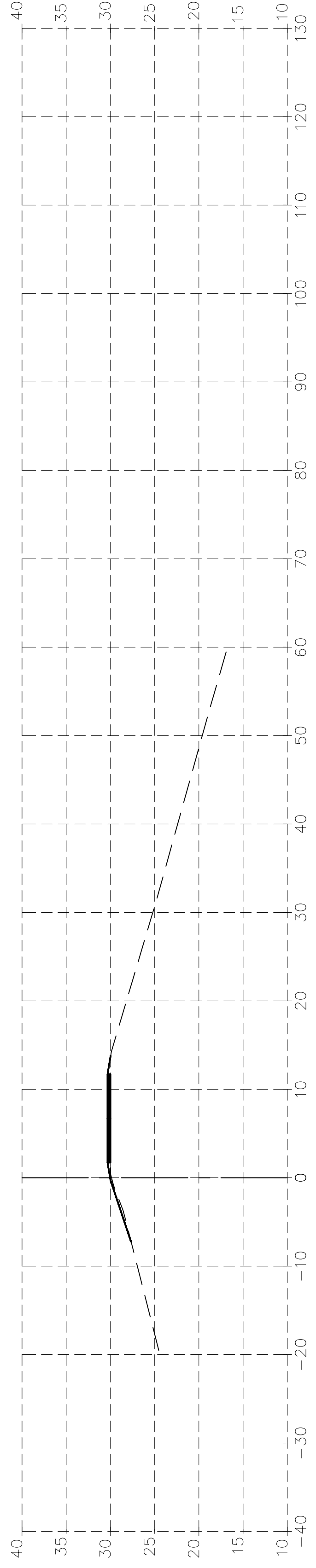
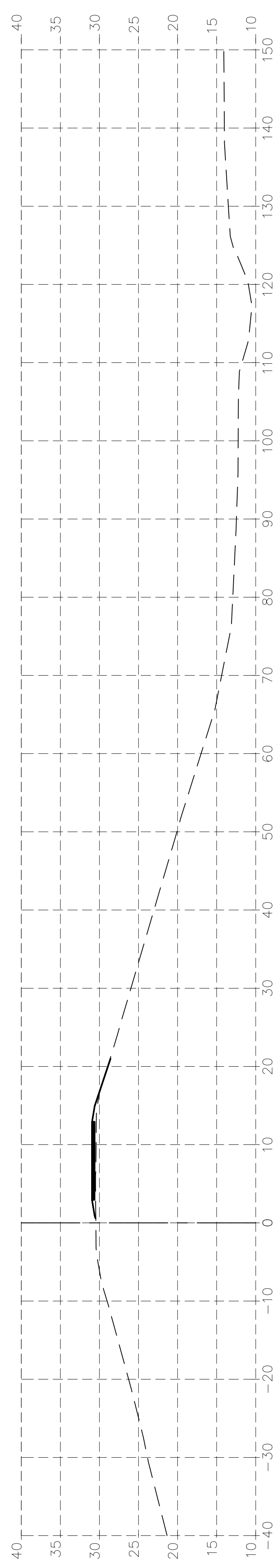
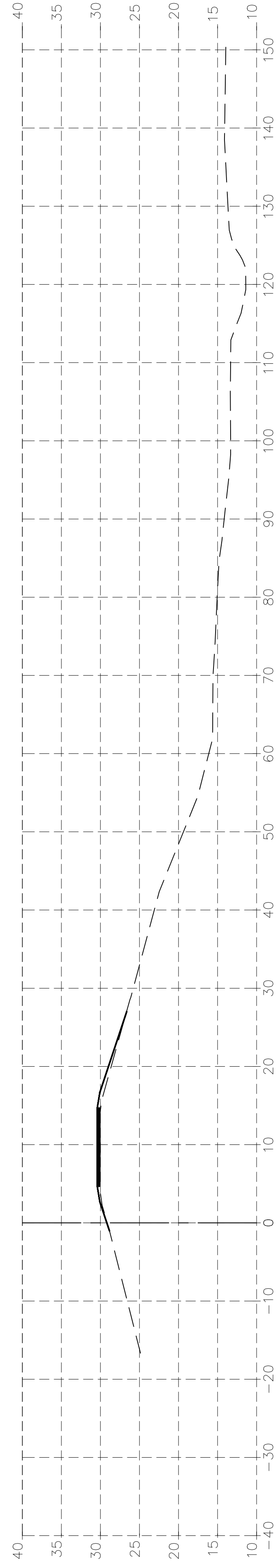
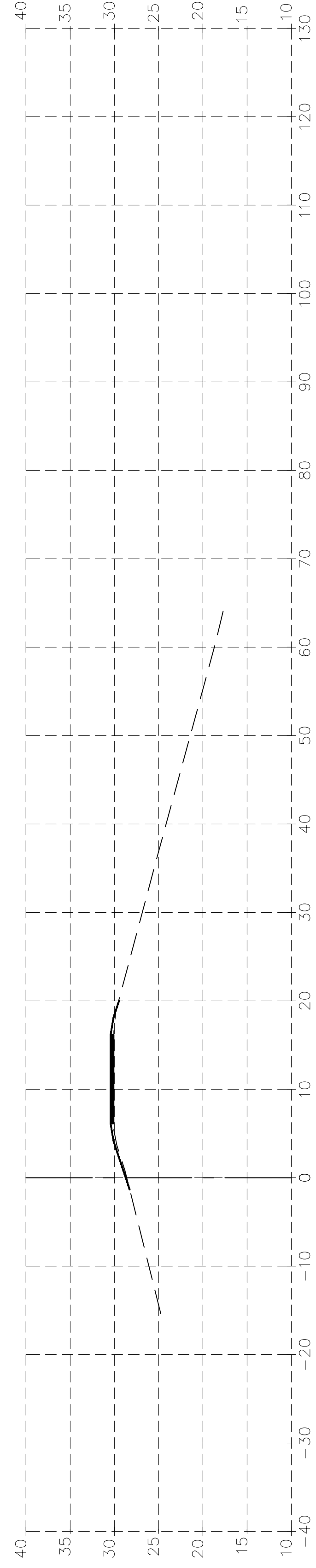
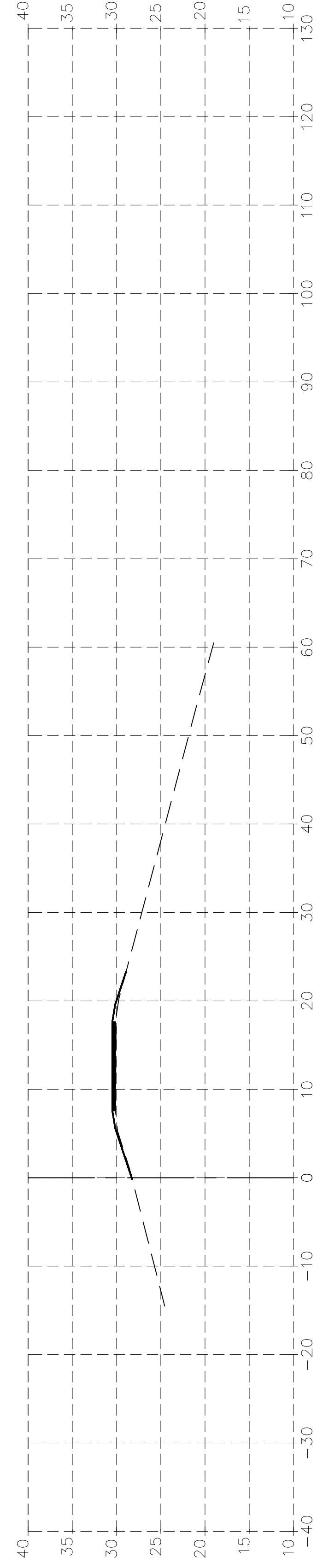
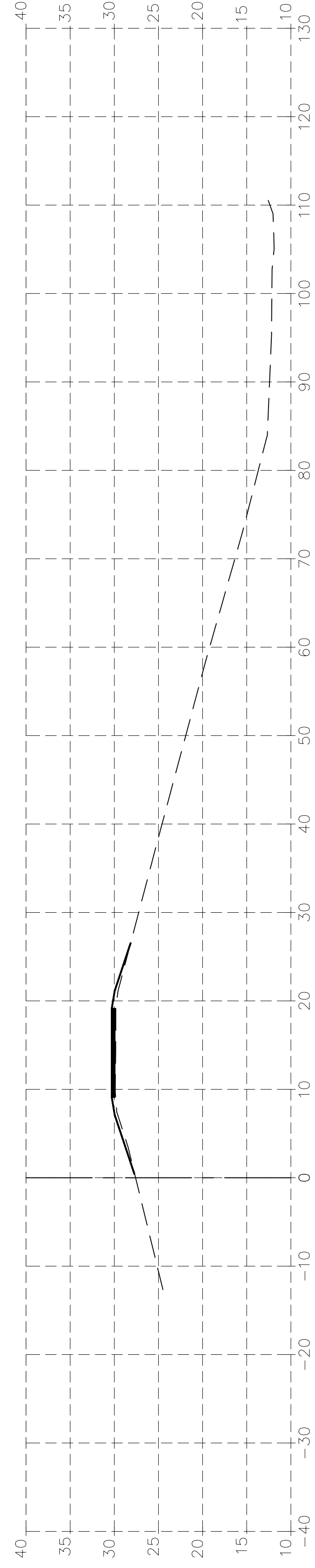
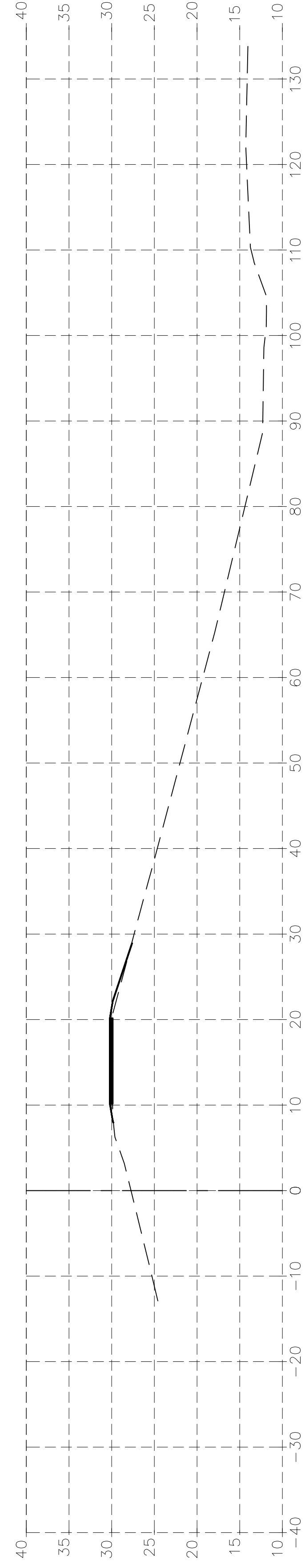
STA. 229+96

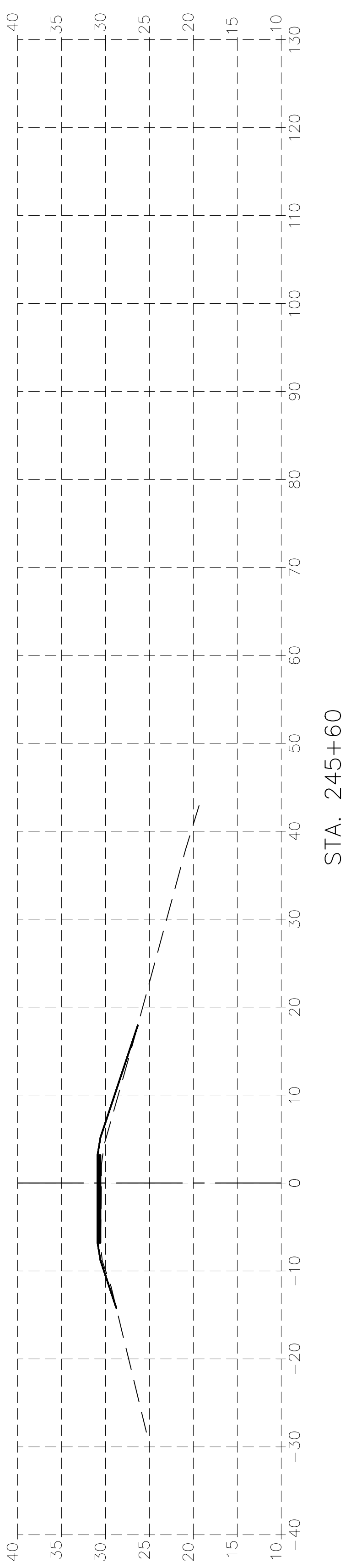
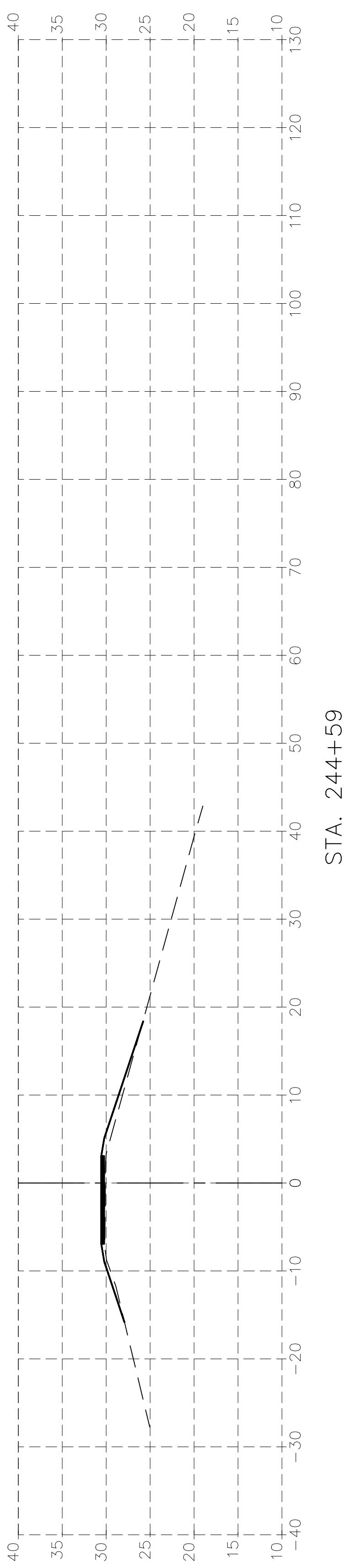
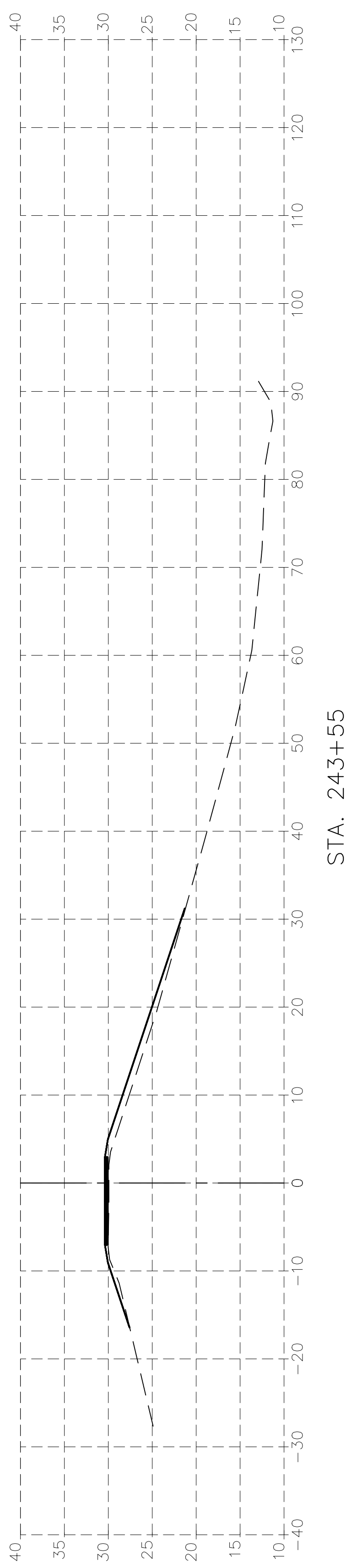
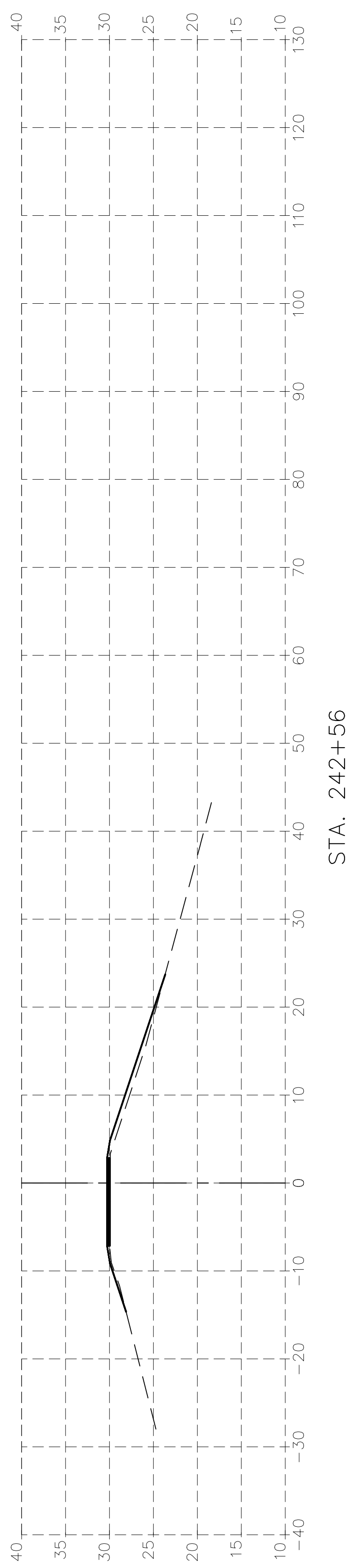
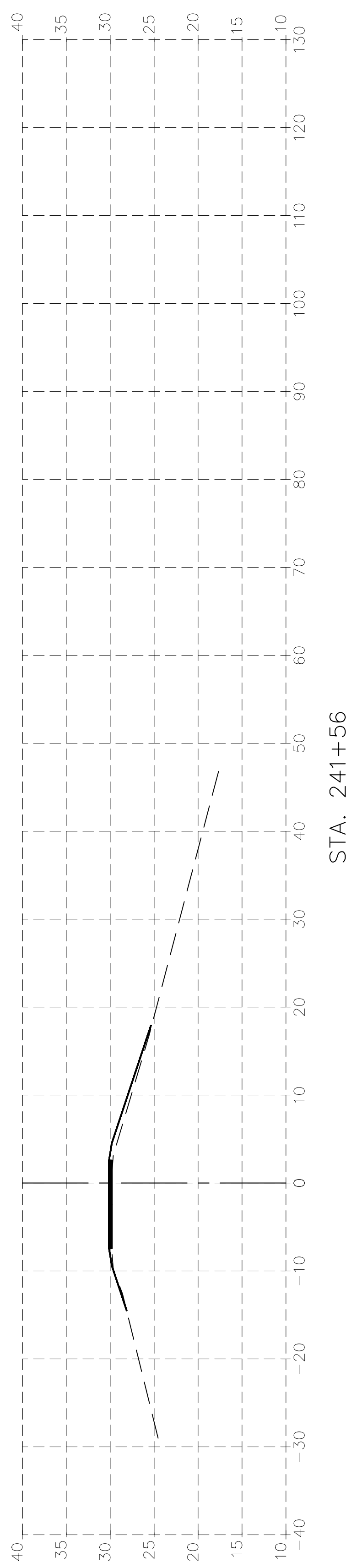
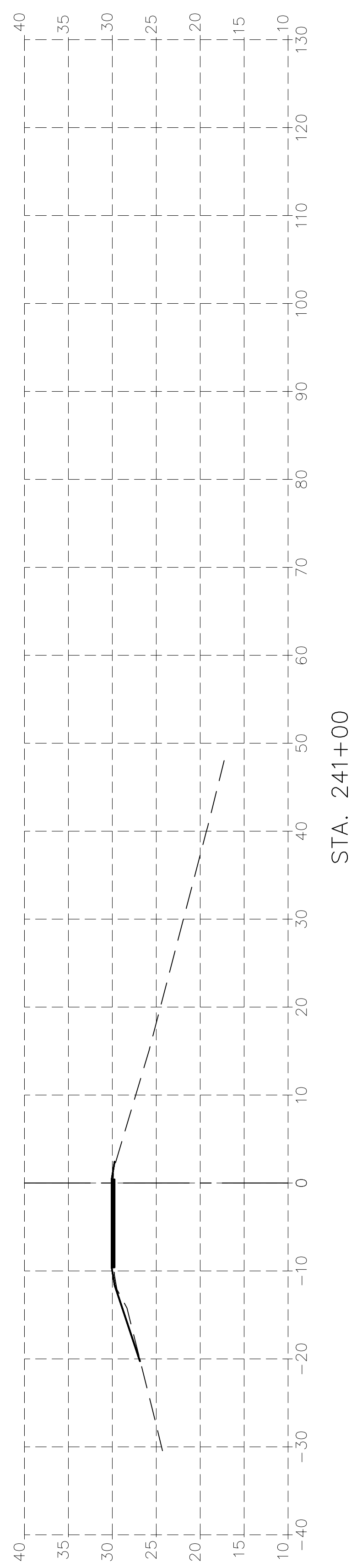
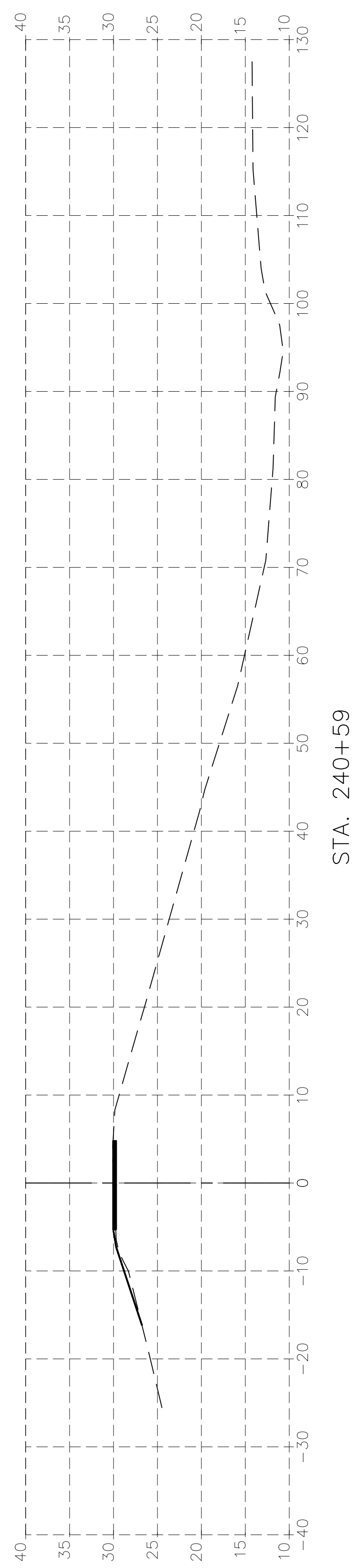


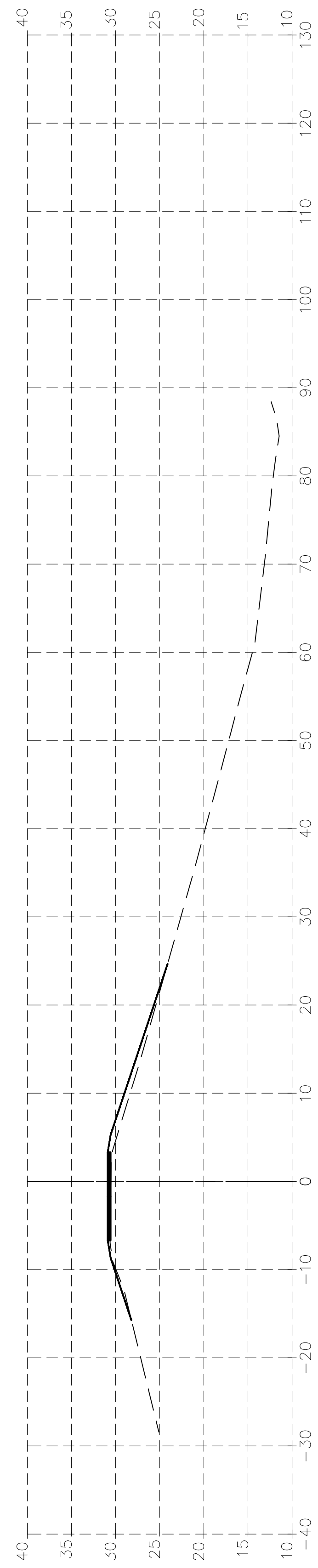
STA. 231+50



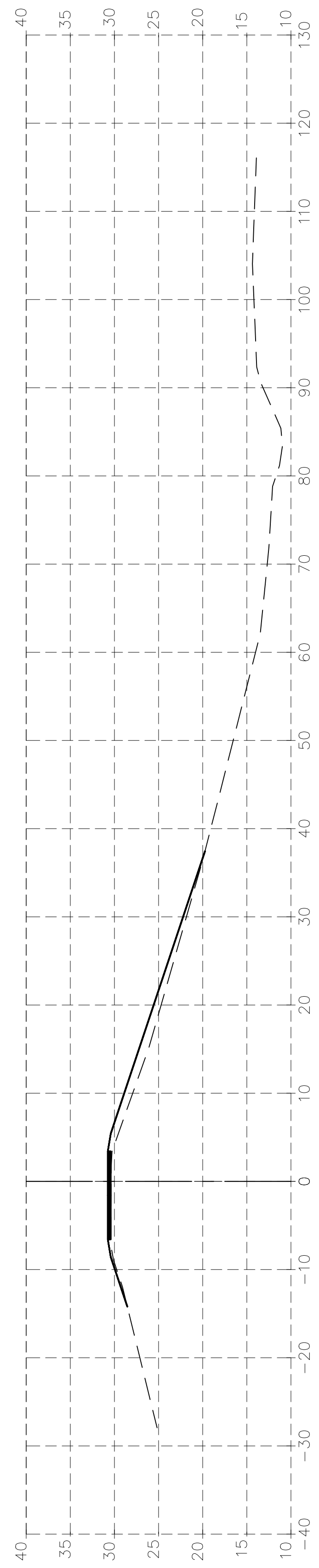
STA. 232+49



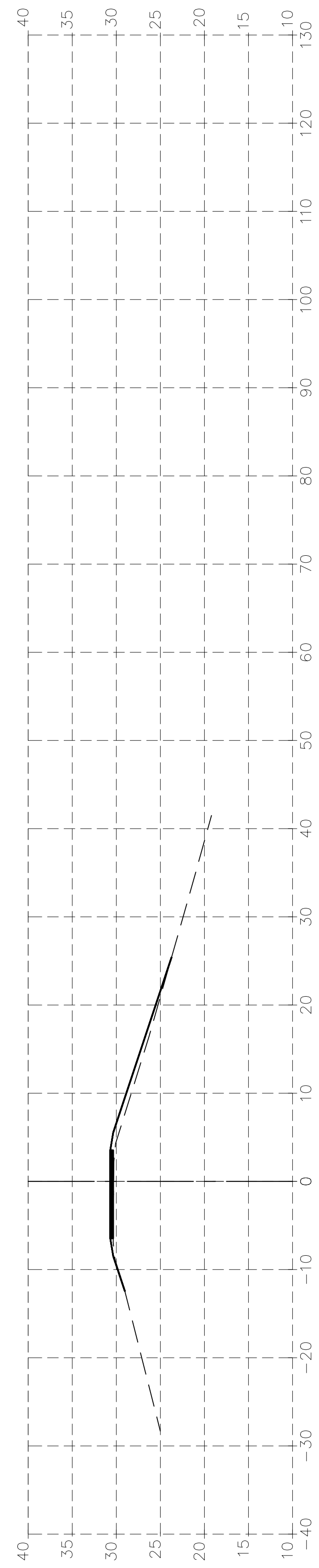




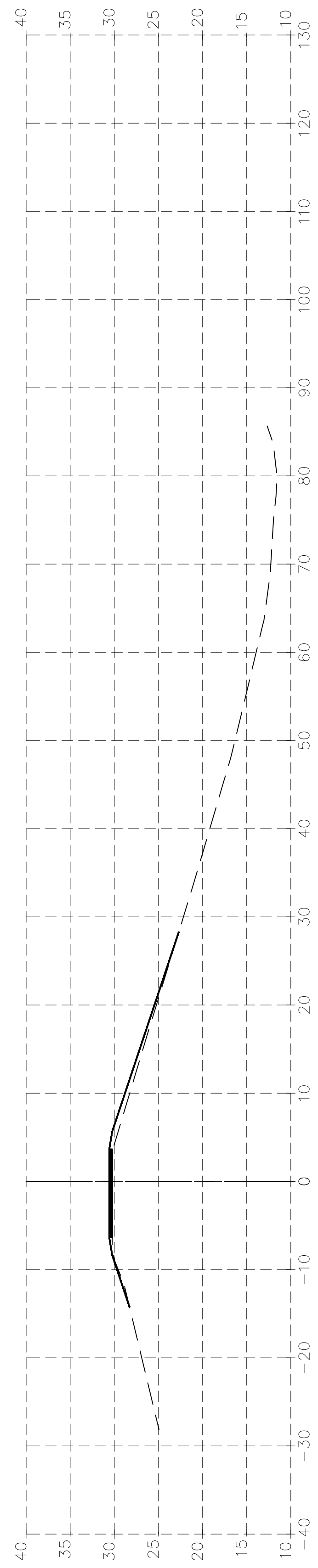
STA. 246+59



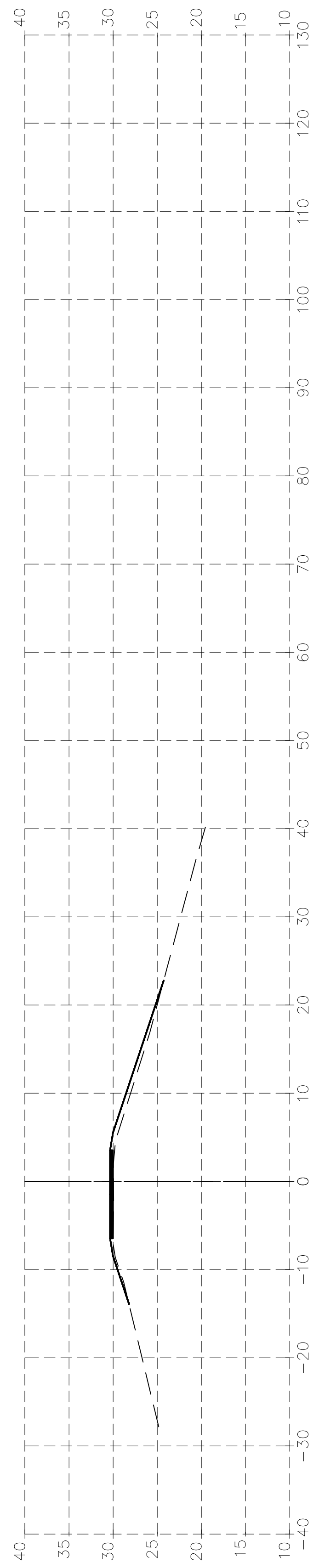
STA. 247+60



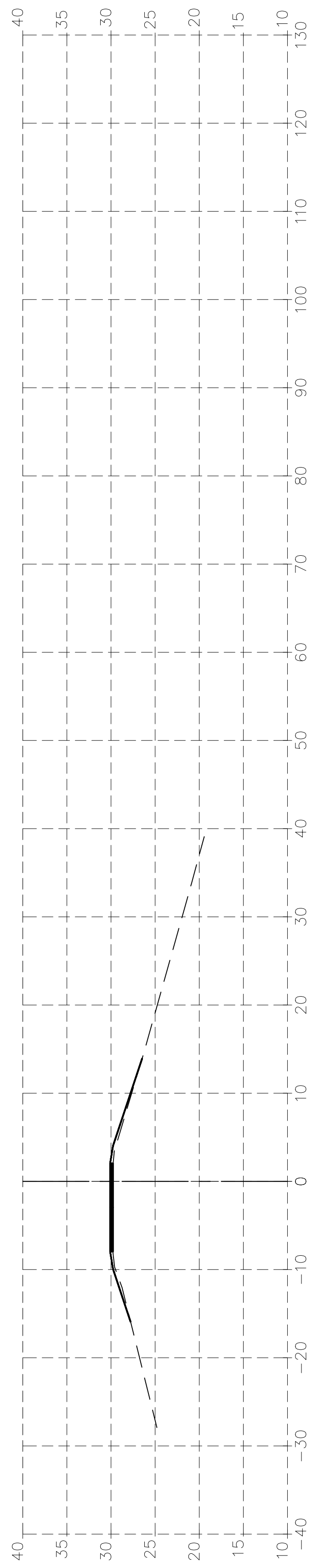
STA. 248+61



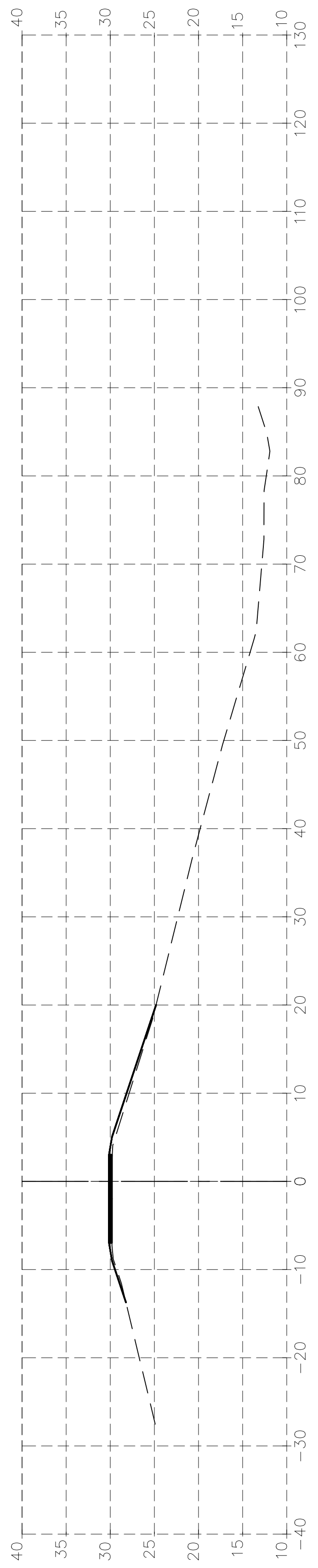
STA. 249+61



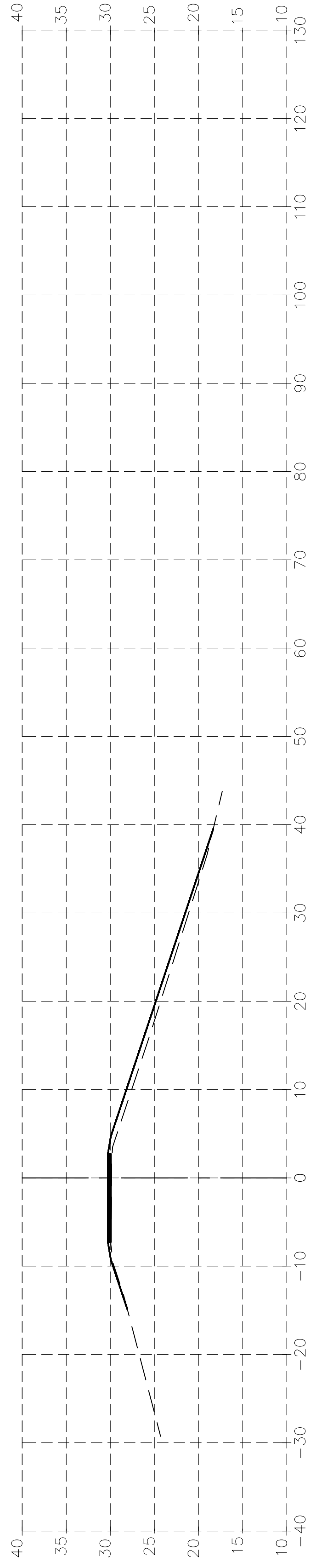
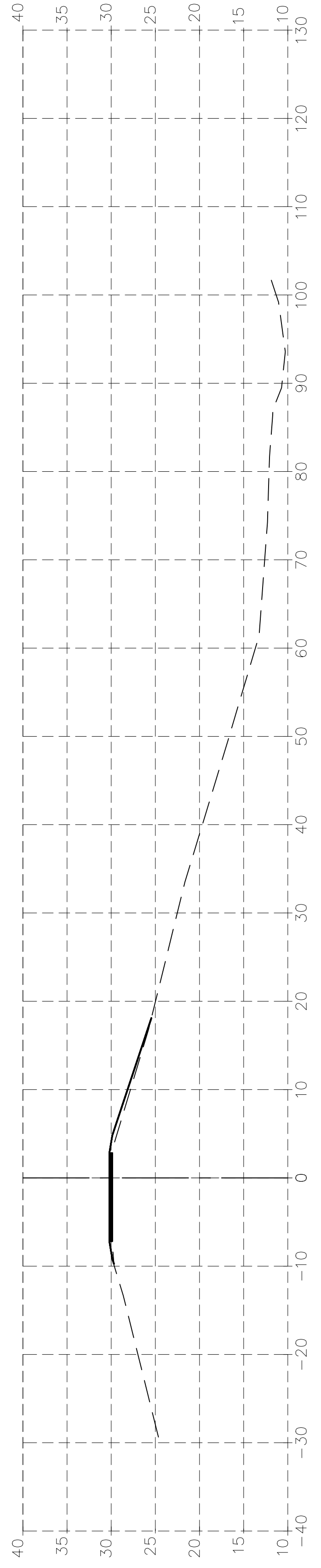
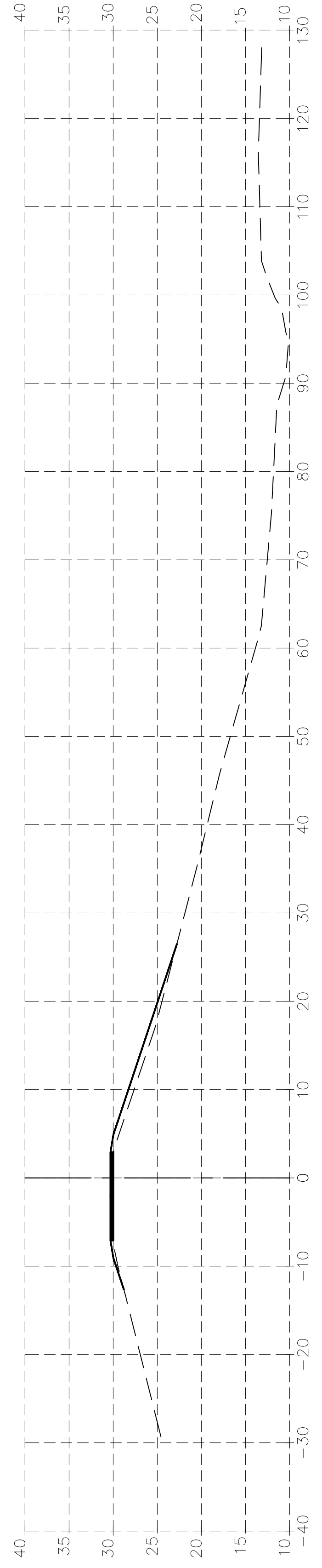
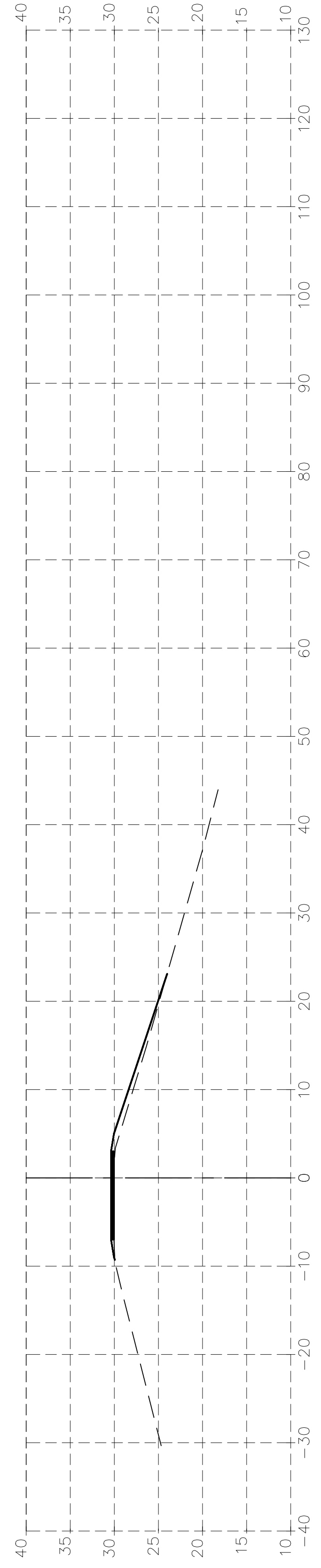
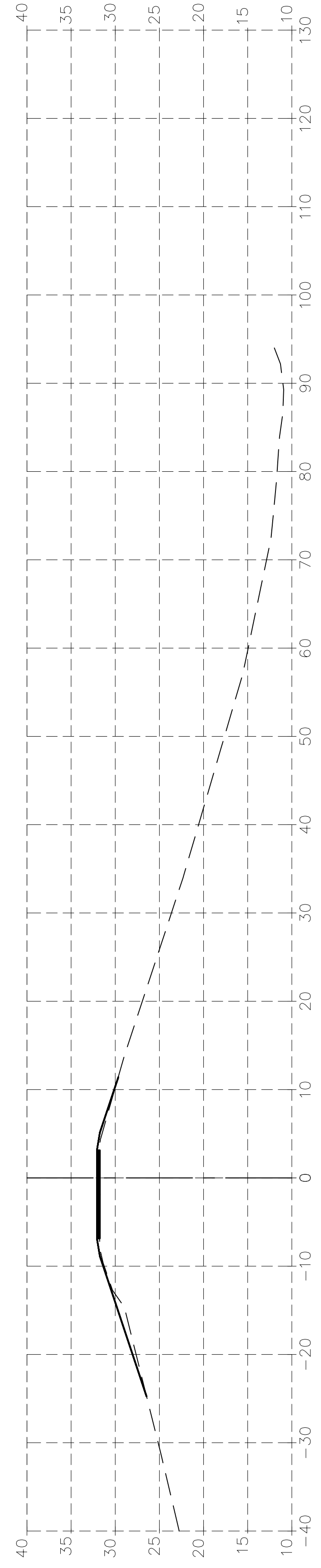
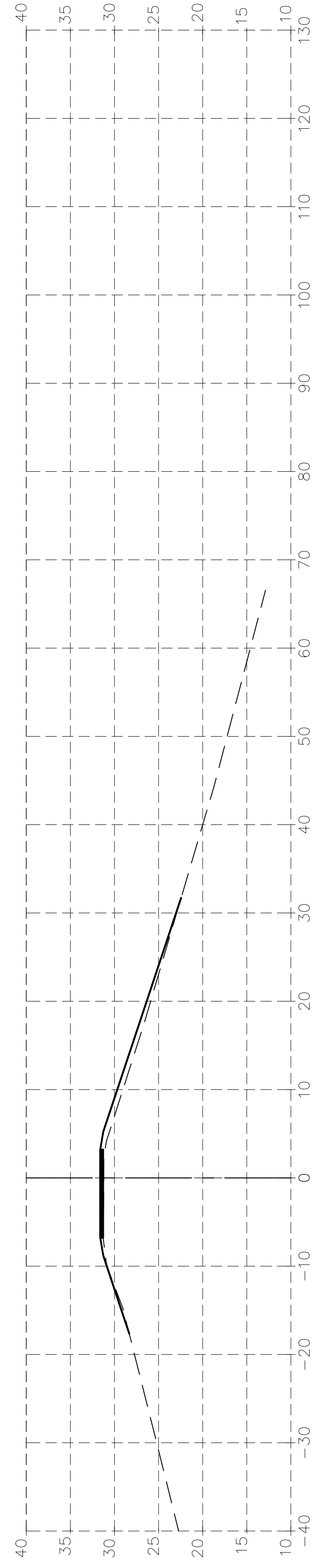
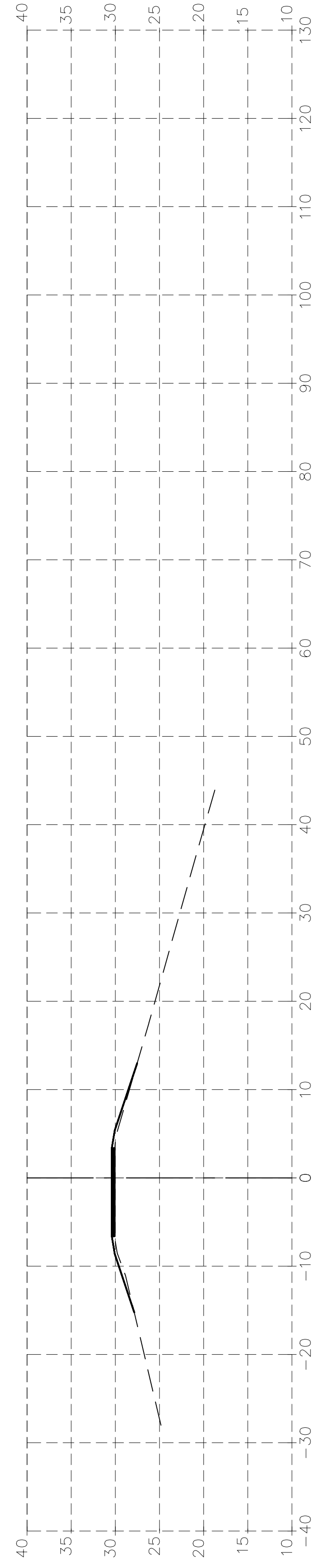
STA. 250+62




STA. 251+63



STA. 252+62



STA. 259+66



CROSS SECTIONS
ST. JOHN WB MISSISSIPPI TRAIL PH2



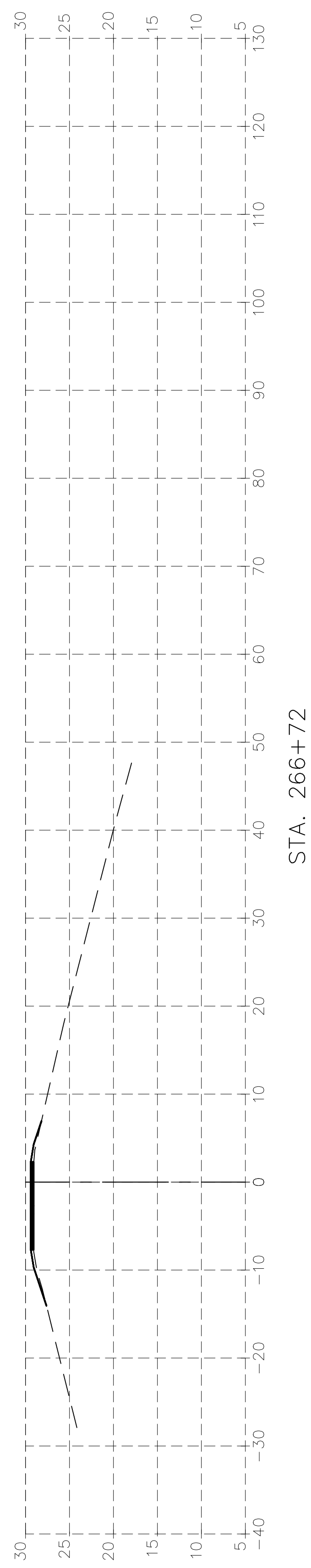
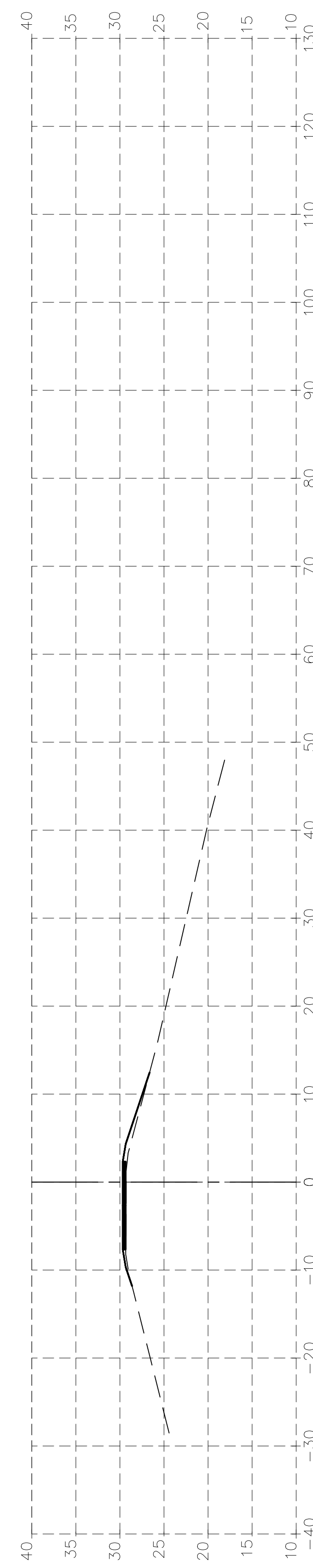
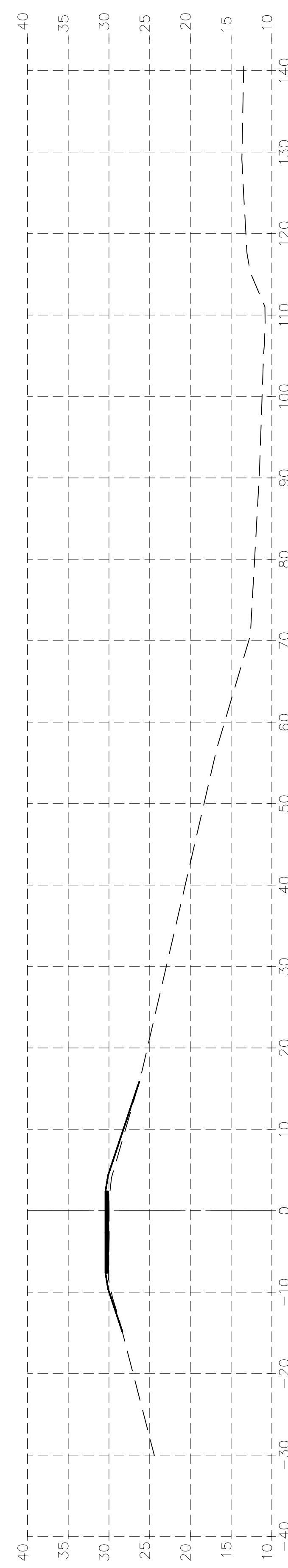
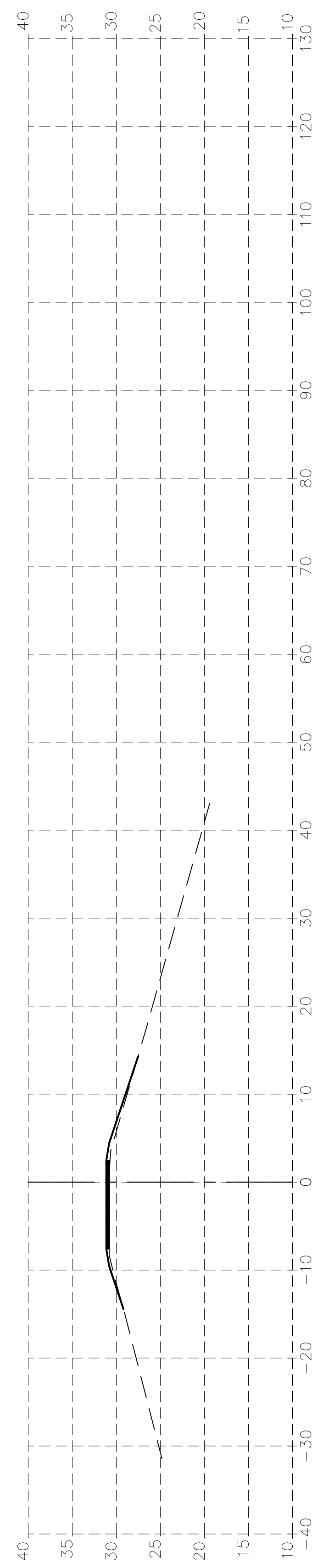
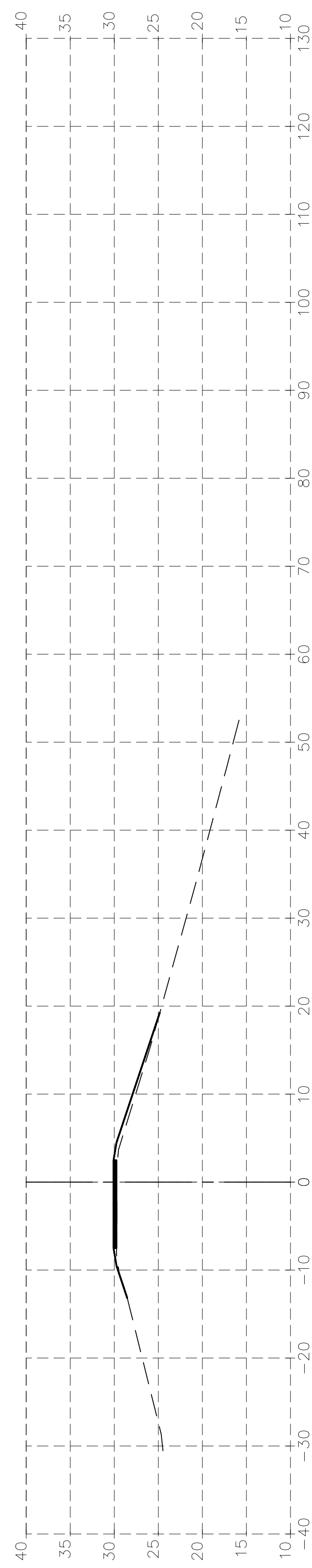
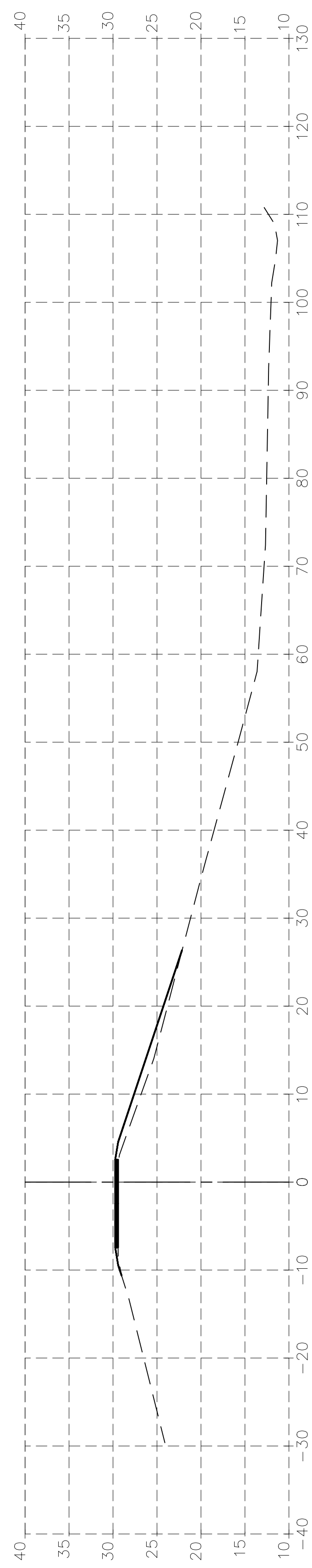
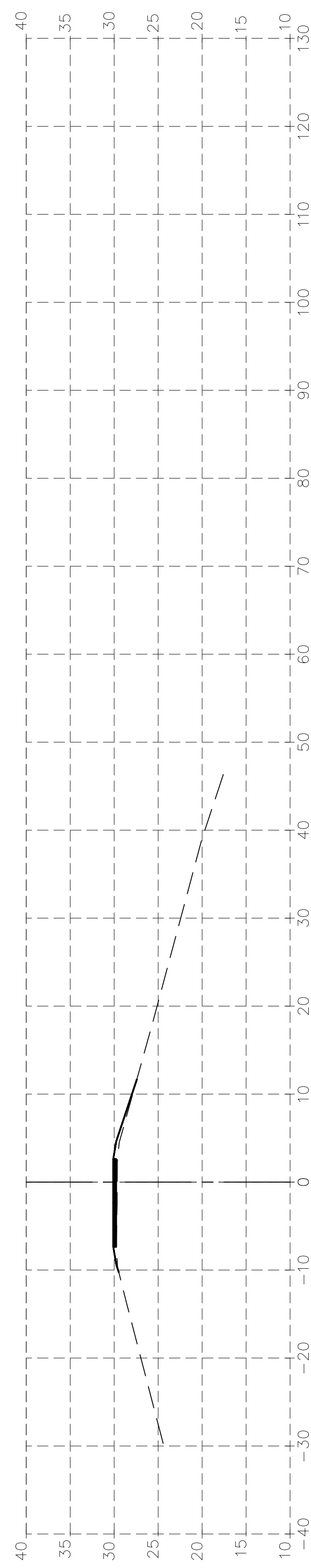


NO.	DATE	REVISION DESCRIPTION	BY

DESIGNED	DHD
CHECKED	DHD
DETAILED	RWK, AJS
CHECKED	DHD

DATE	STATE PROJECT
06-26-2018	H.01136
23 OF 30	

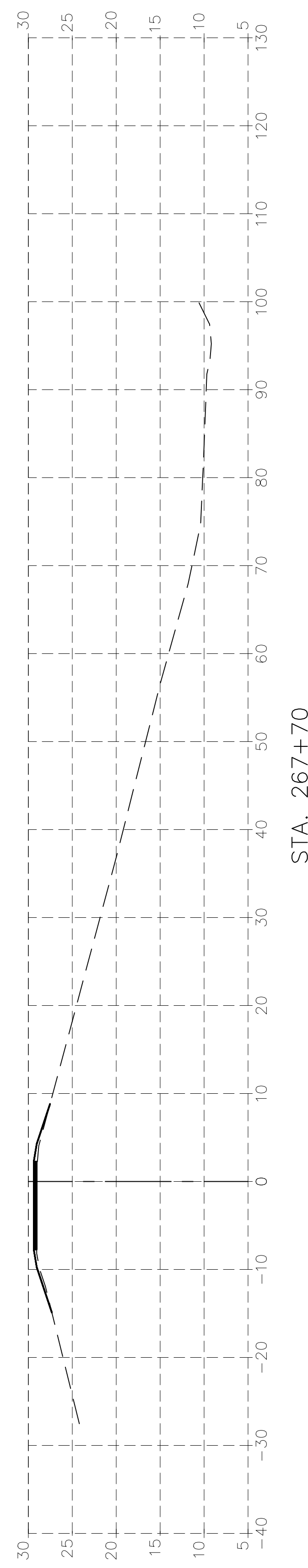
PARISH	CONTROL SECTION
ST. JOHN THE BAPTIST	000-48



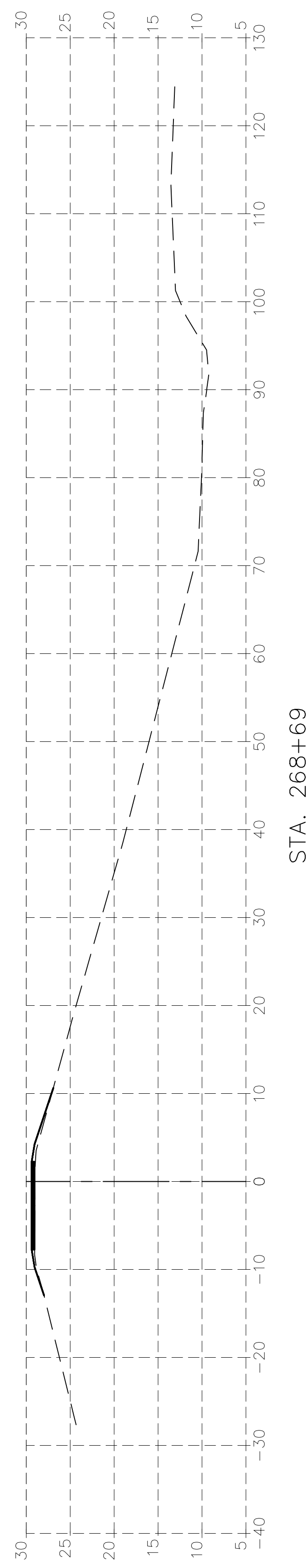
CROSS SECTIONS
ST. JOHN WB MISSISSIPPI TRAIL PH2

DESIGNED	DHD	PARISH	SHEET NUMBER
CHECKED	DHD	ST. JOHN THE BAPTIST	424
DATE	DATE	CONTROL SECTION	
SHEET	SHEET	000-48	
		STATE PROJECT	
		H.01136	

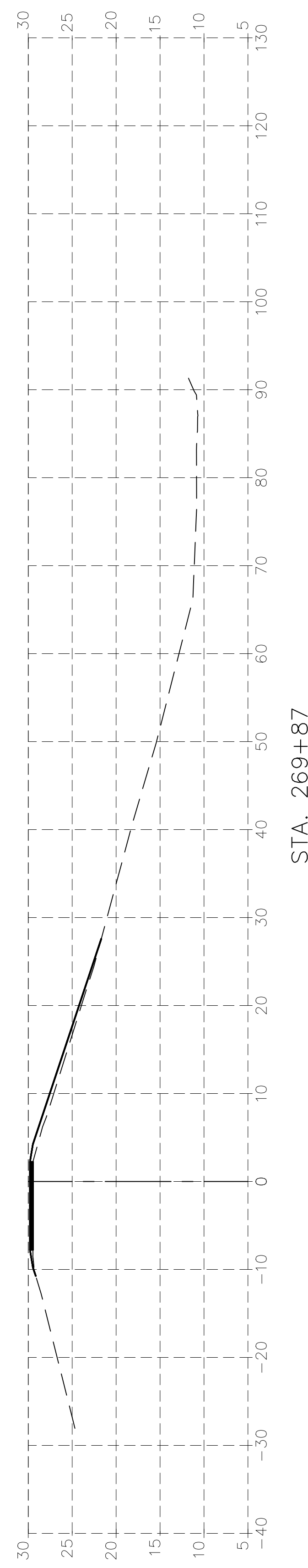
REVISION DESCRIPTION
BY



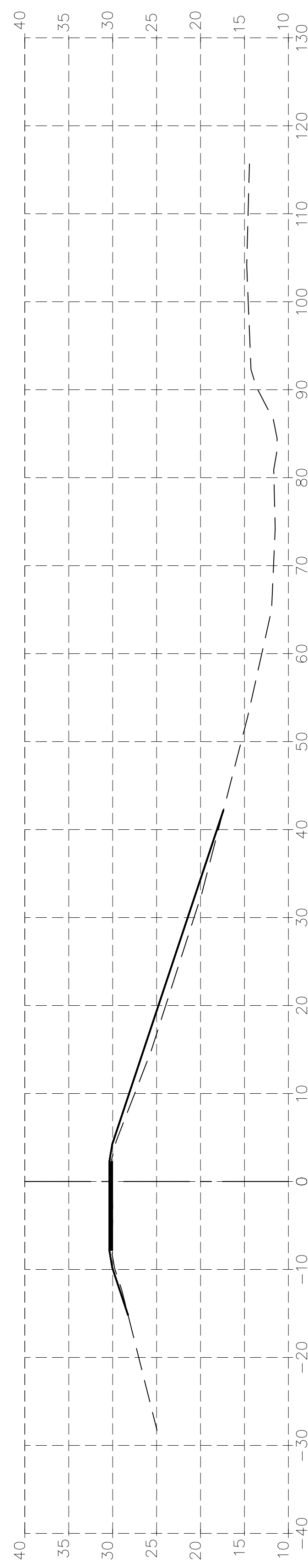
STA. 267+70



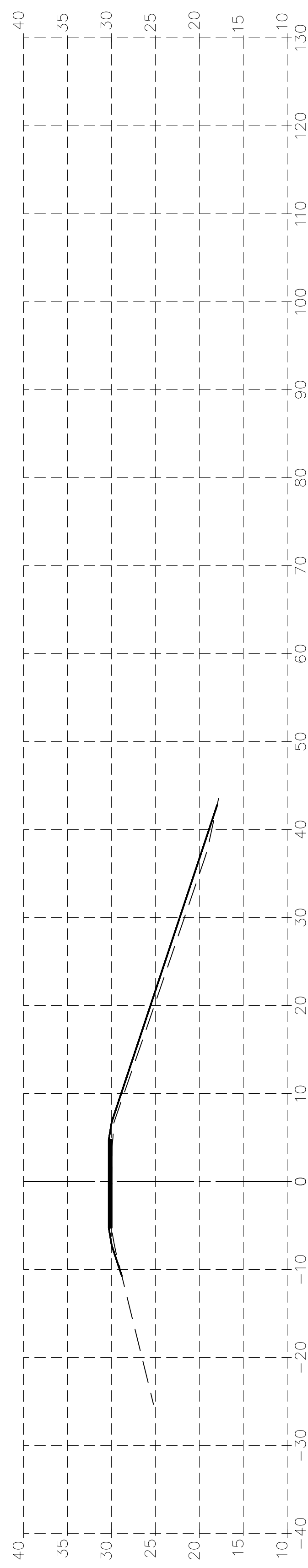
STA. 268+69



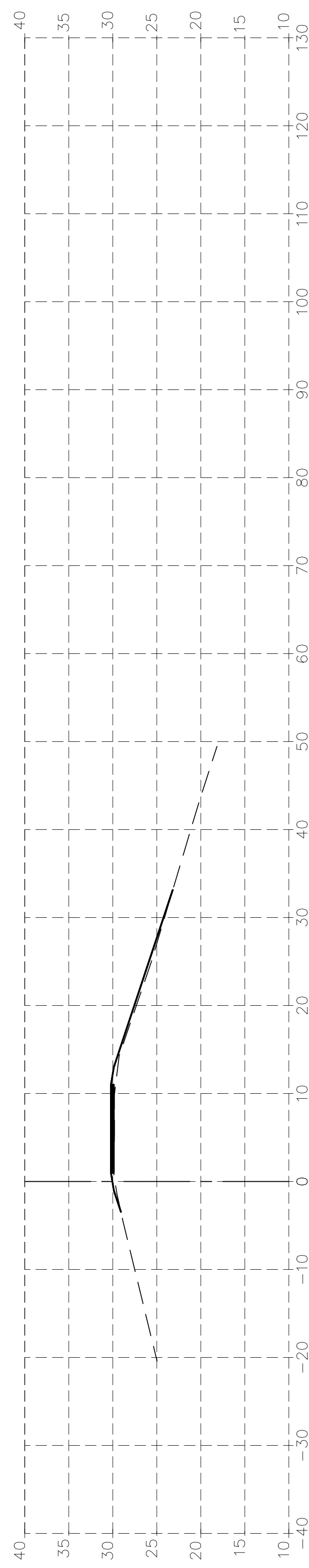
STA. 269+87



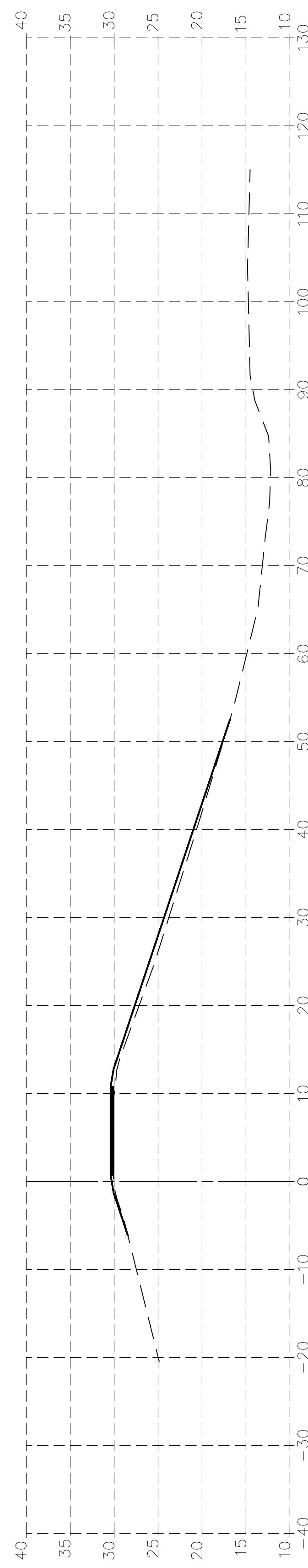
STA. 270+75



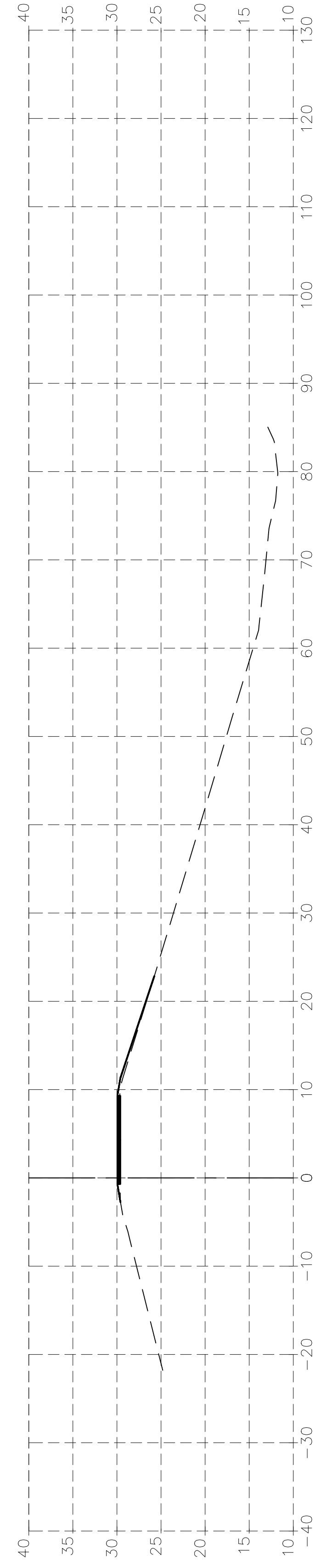
STA. 271+77



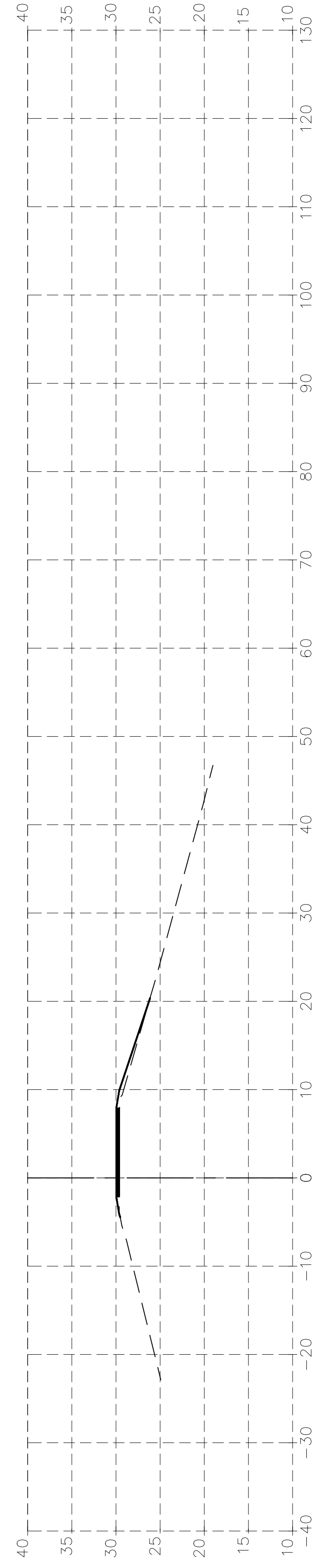
STA. 272+80



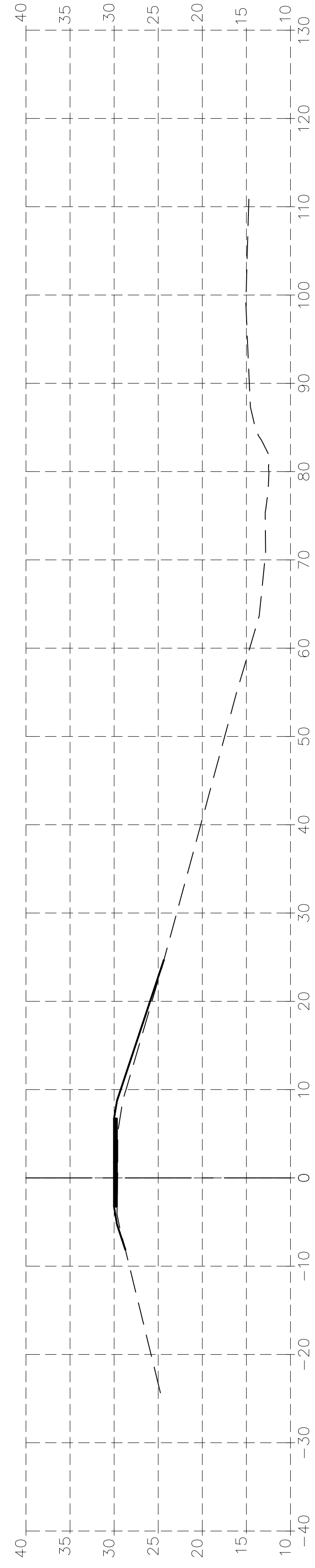
STA. 273+82



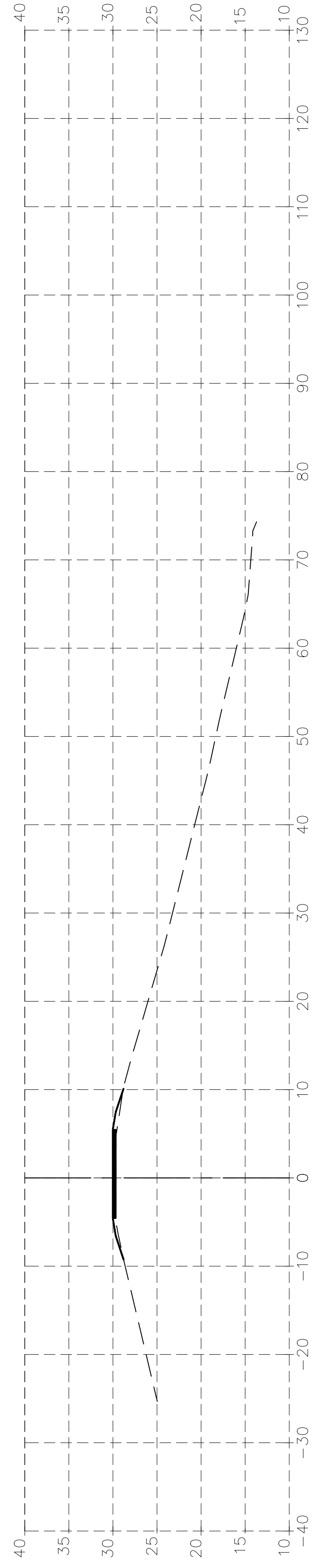
STA. 274+93



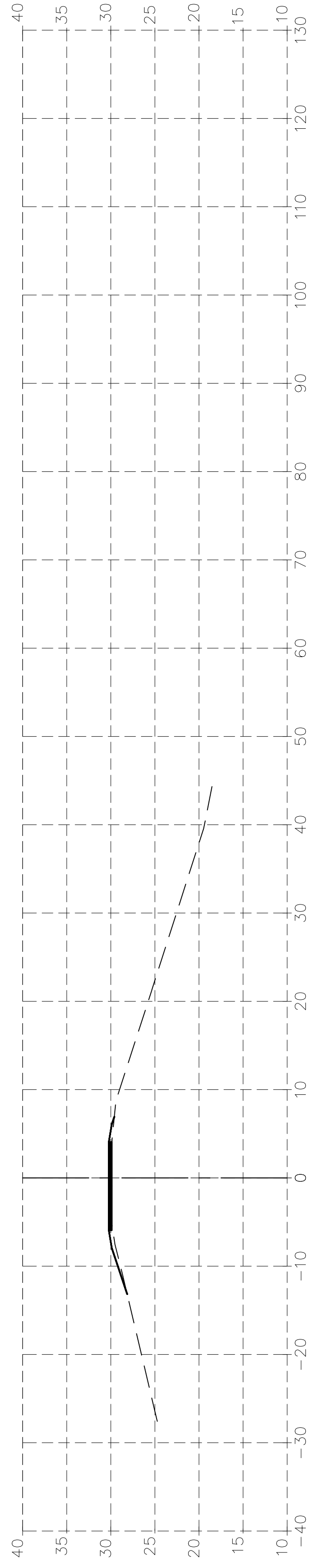
STA. 276+00



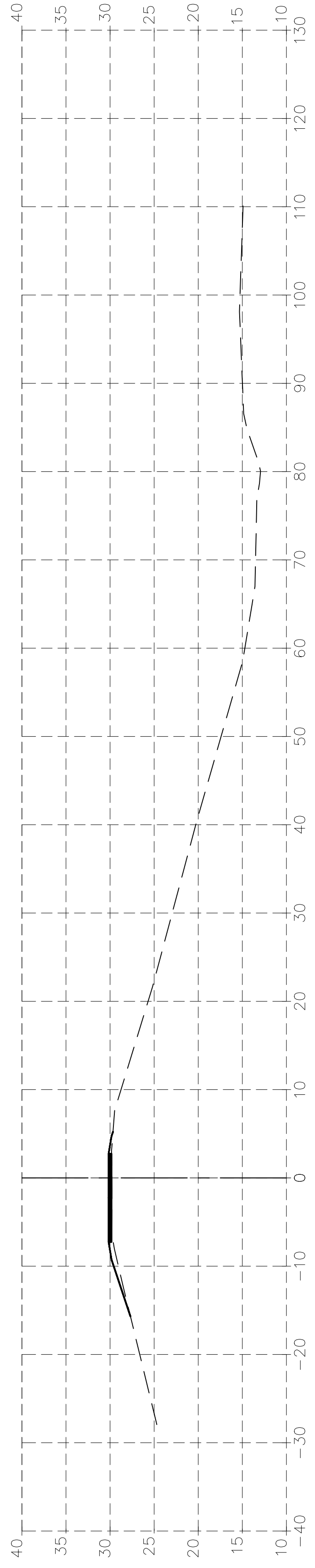
STA. 276+87



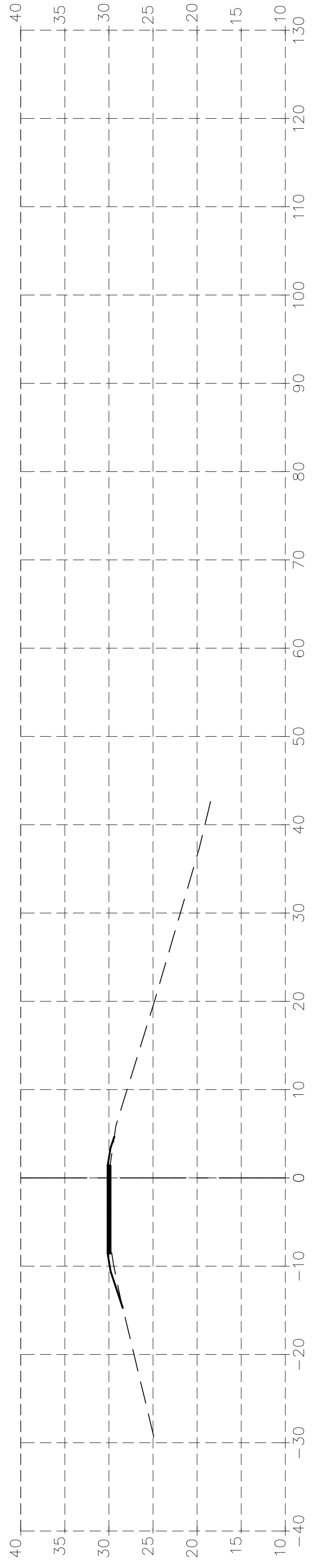
STA. 277+85



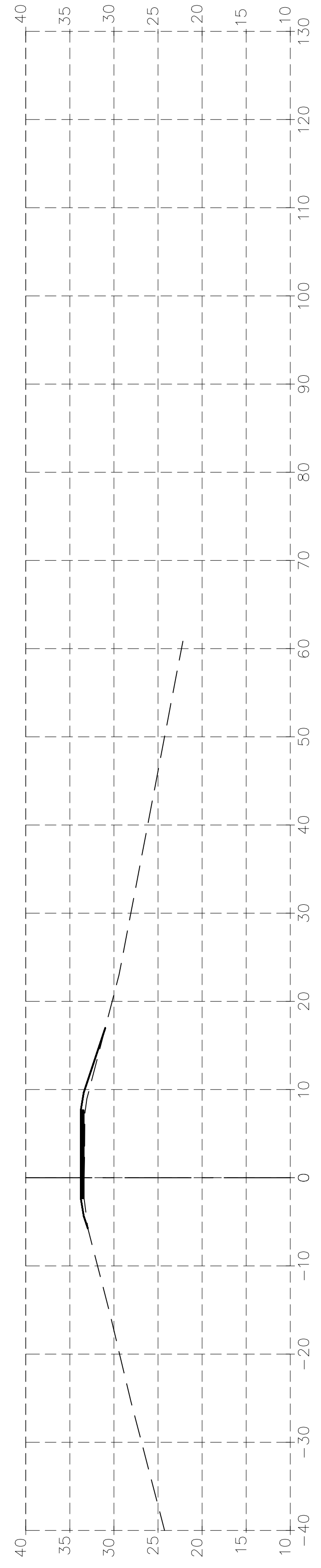
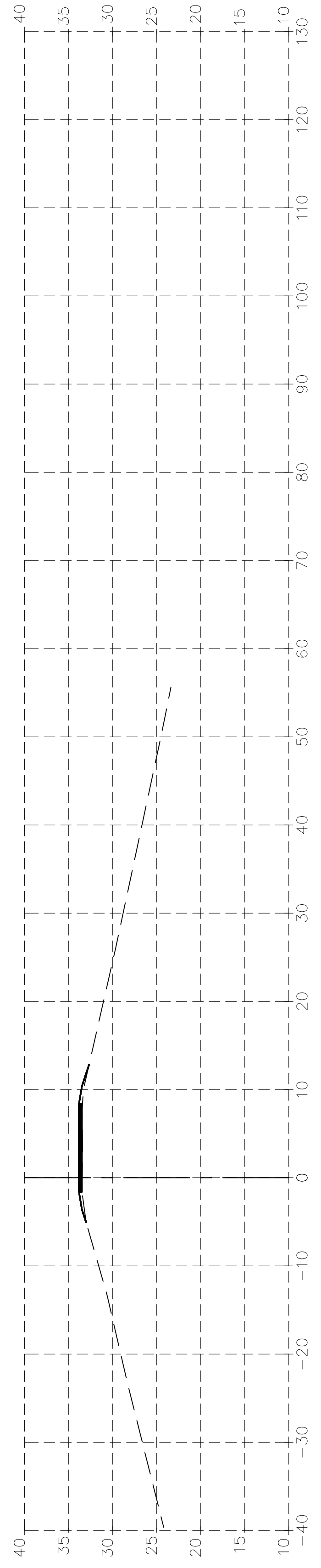
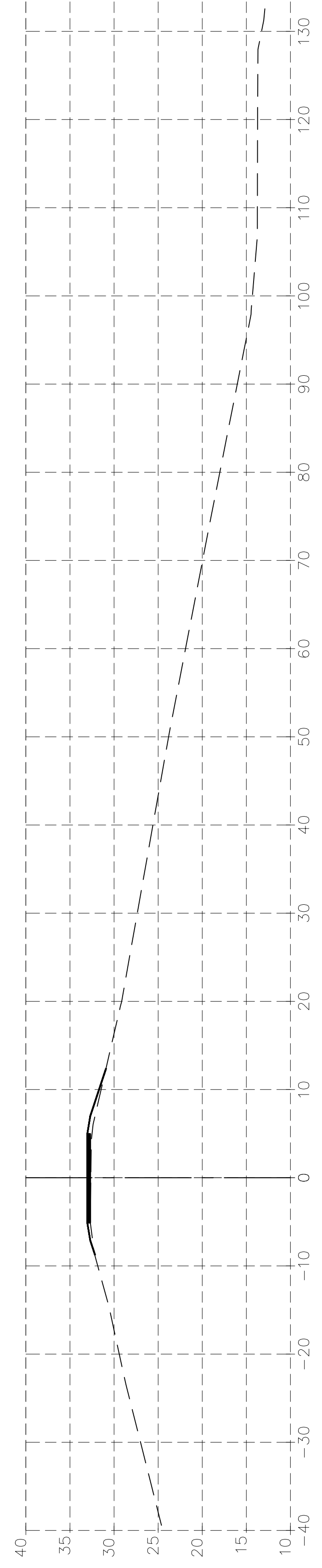
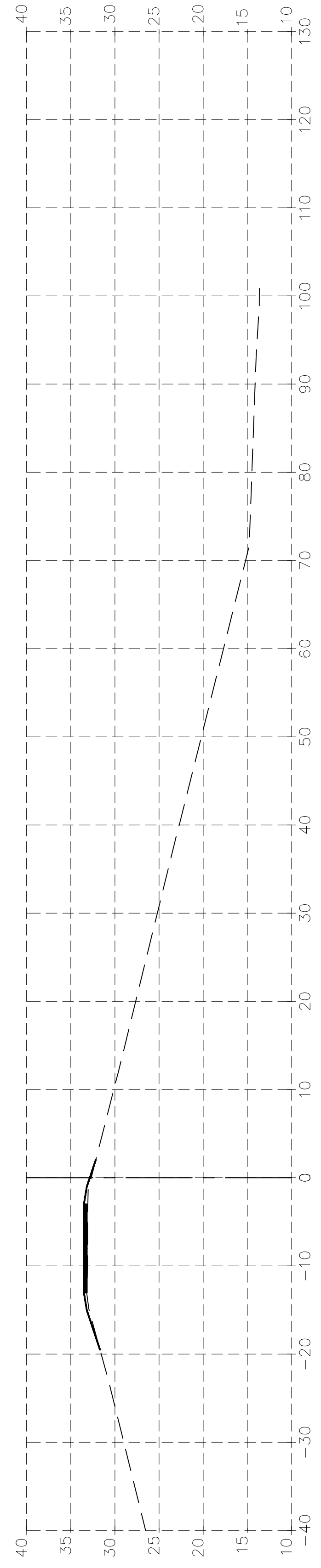
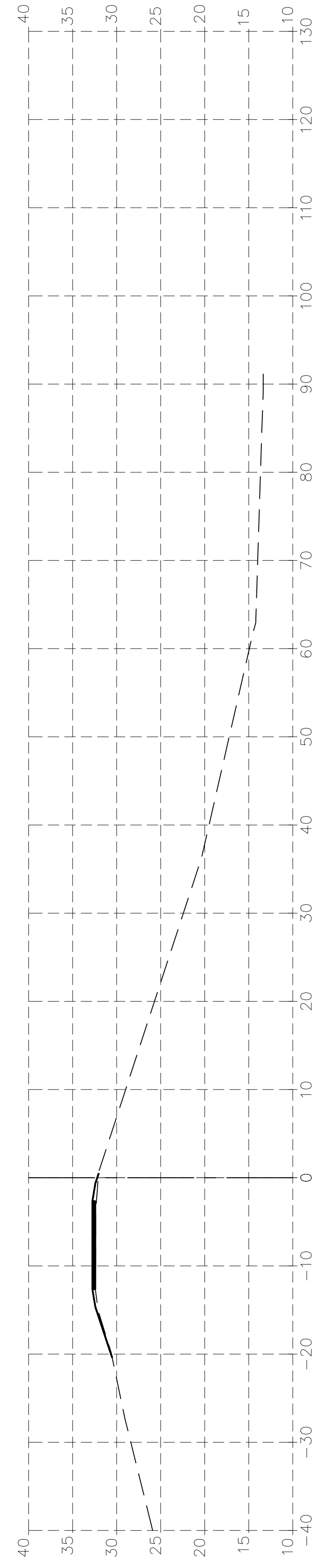
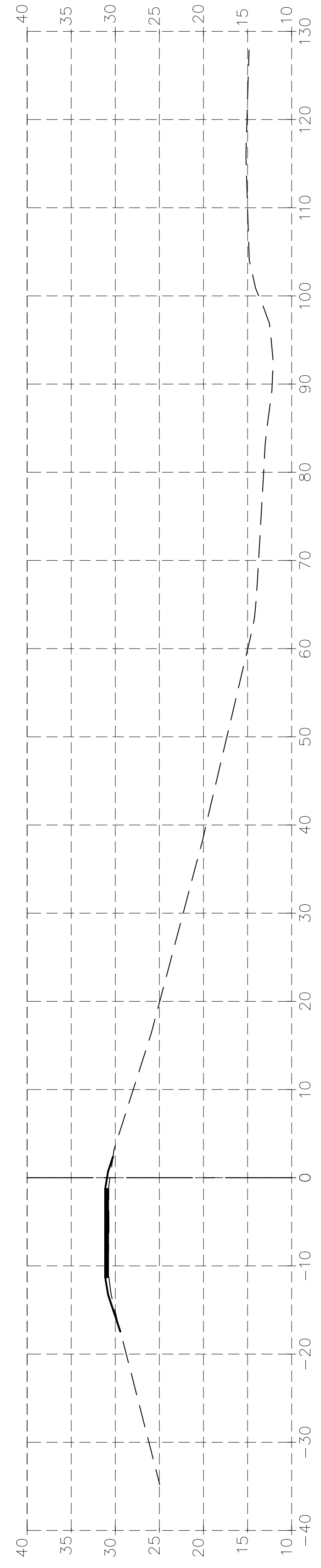
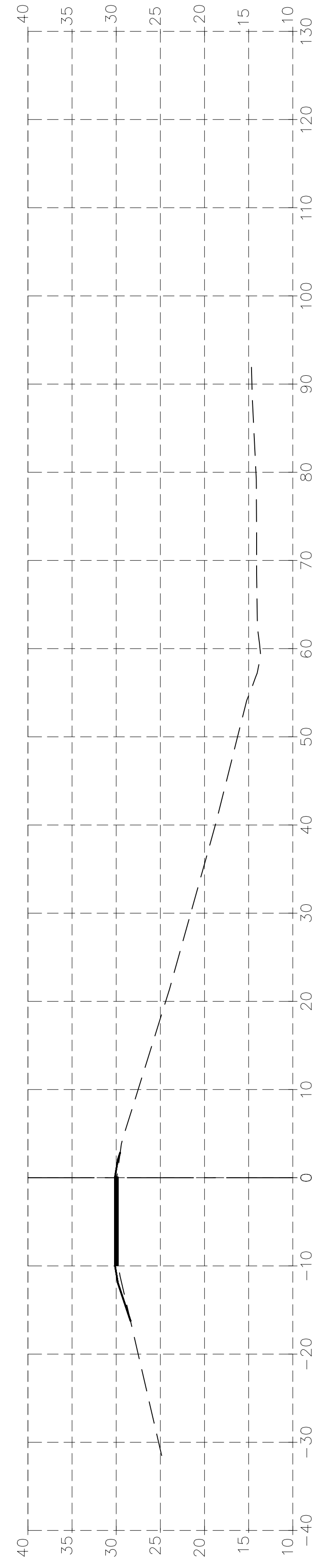
STA. 278+90

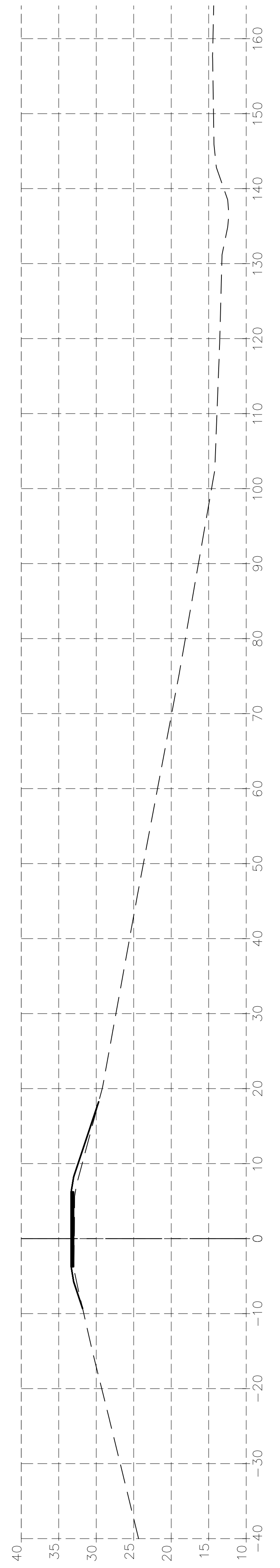


STA. 279+91

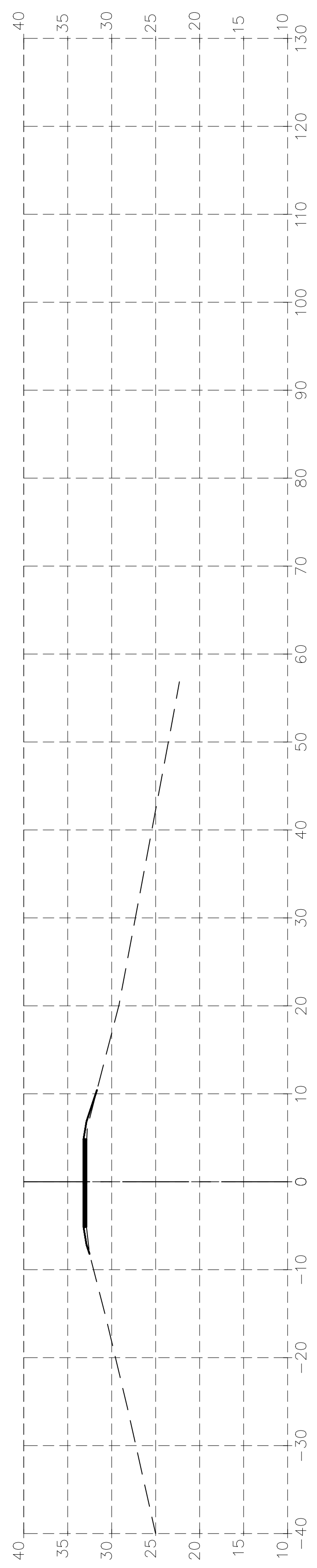


STA. 280+91

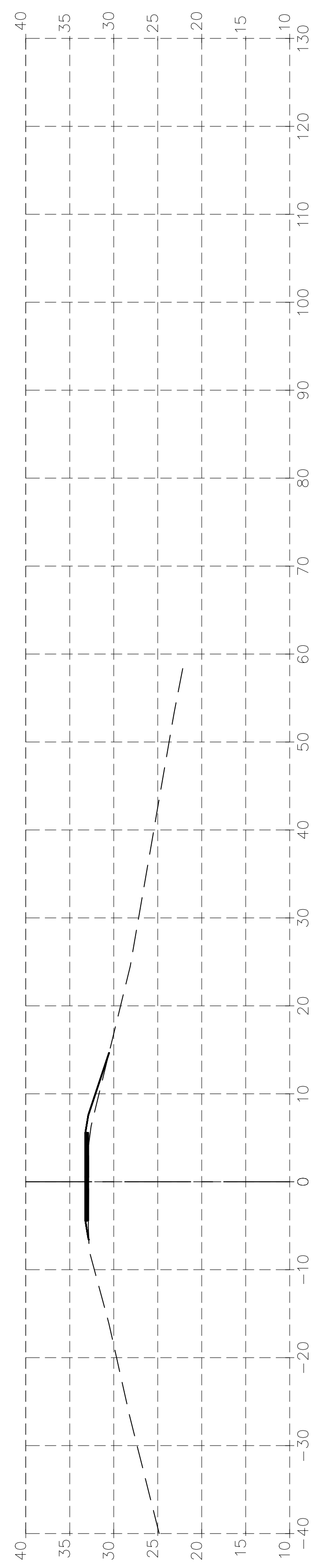




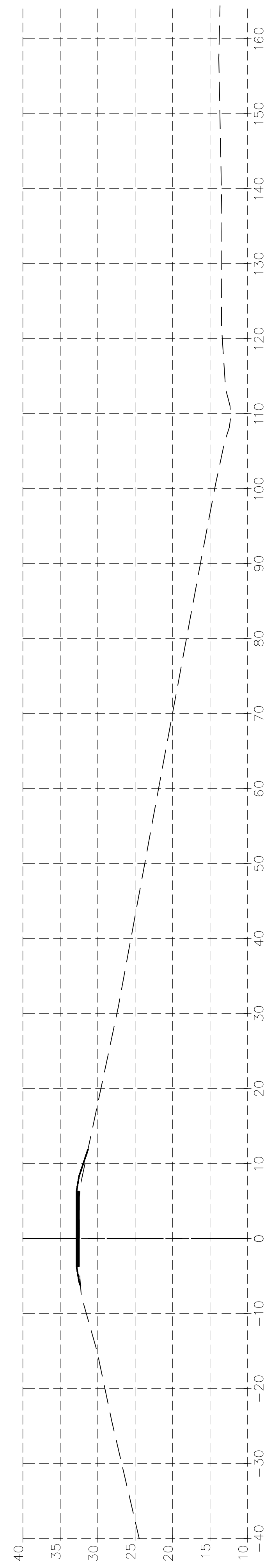
STA. 289+07



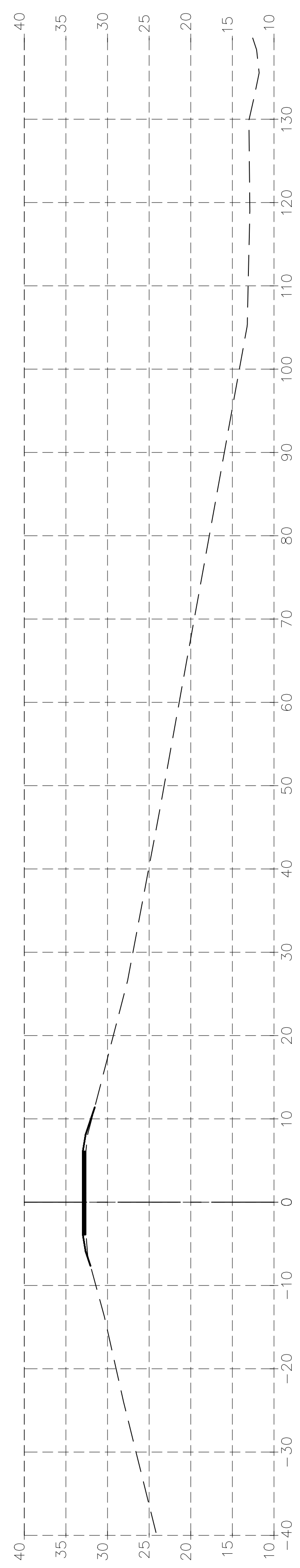
STA. 290+07



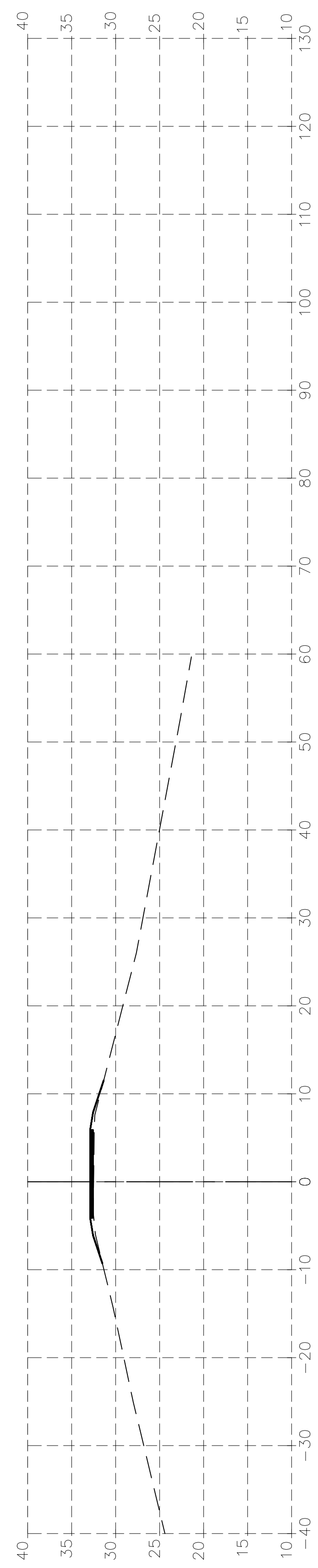
STA. 291+08



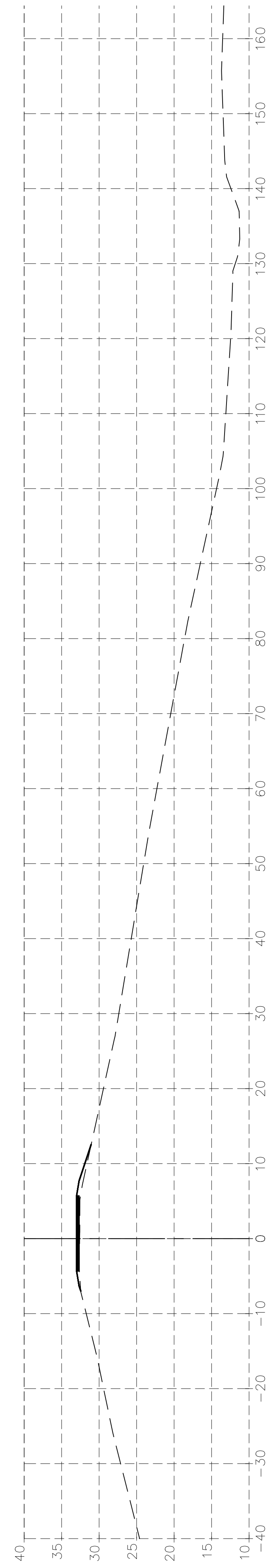
STA. 292+07




STA. 293+08



STA. 294+08



STA. 295+06

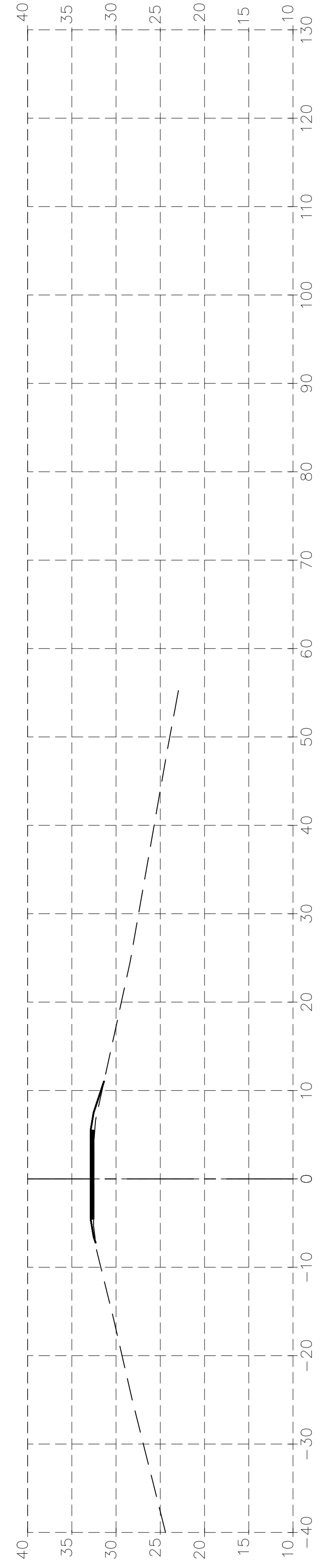


CROSS SECTIONS
ST. JOHN WB MISSISSIPPI TRAIL PH2

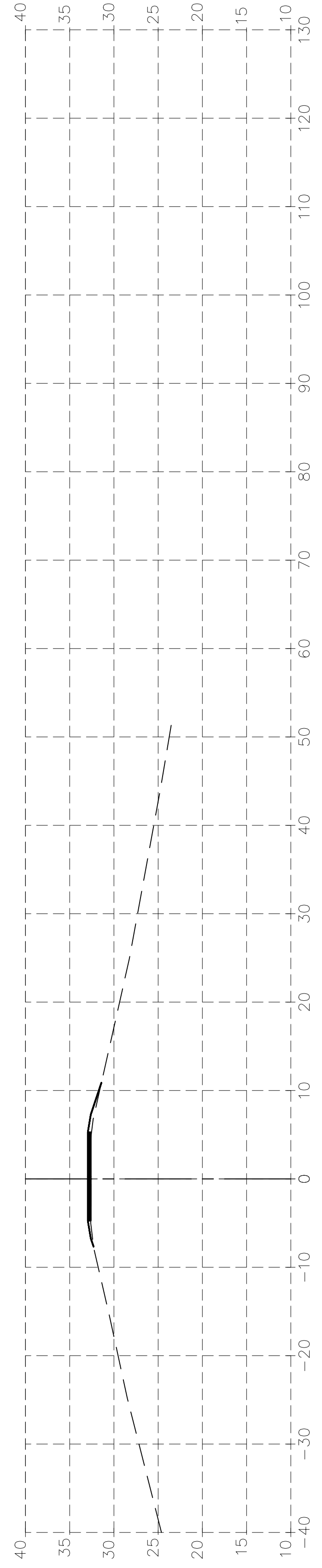


NO.	DATE	BY	REVISION DESCRIPTION

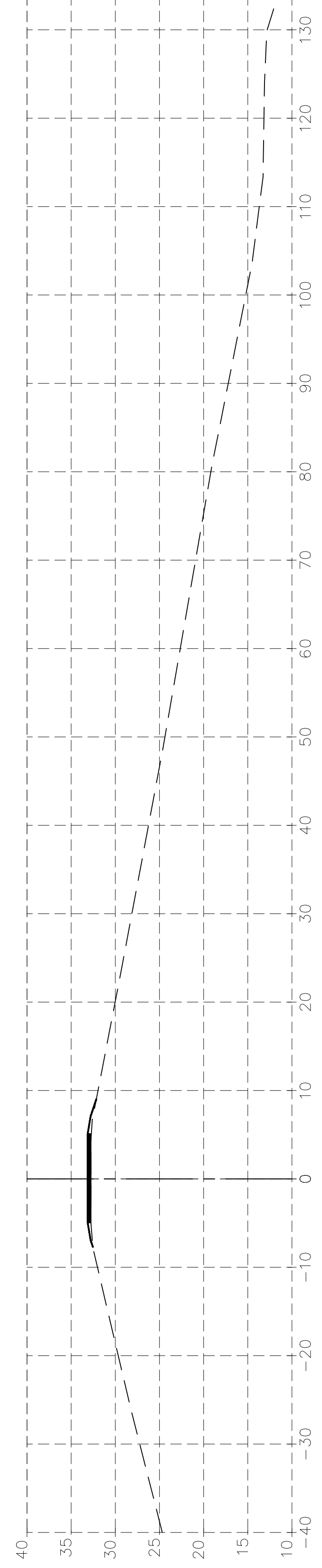
DESIGNED	DHD	PARISH	ST. JOHN THE BAPTIST
CHECKED	DHD	CONTROL SECTION	000-48
DETAILED	RWK, AJS	STATE PROJECT	H,01136
CHECKED	DHD		
DATE	06-26-2018		
SHEET	28 OF 30		



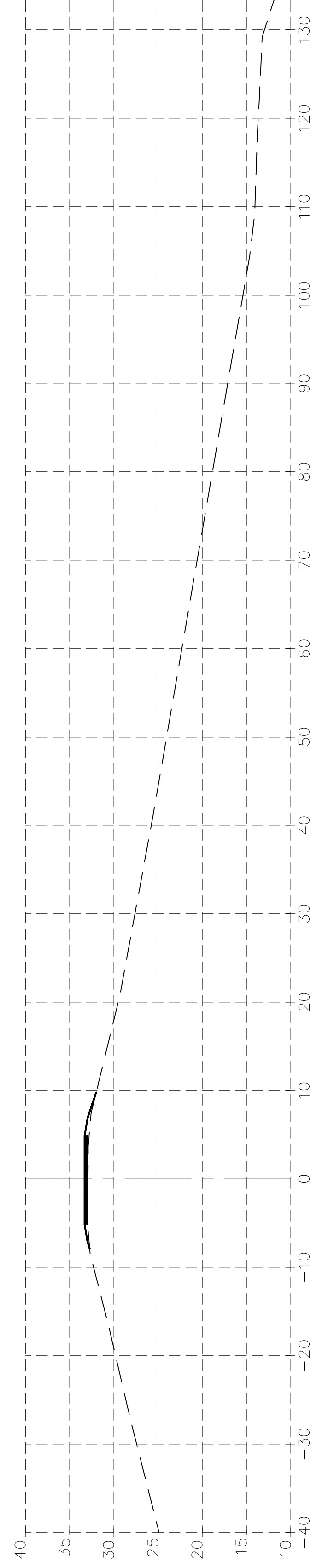
STA. 296+09



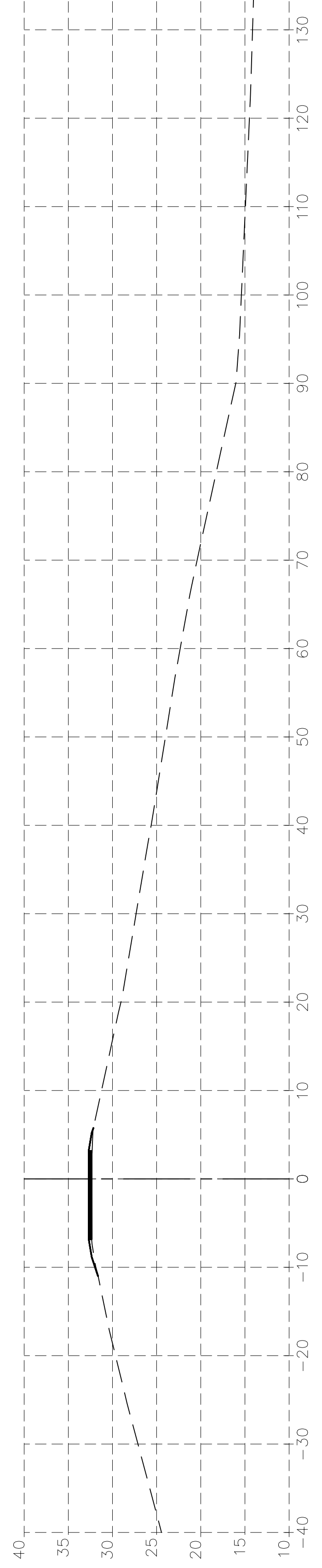
STA. 297+08



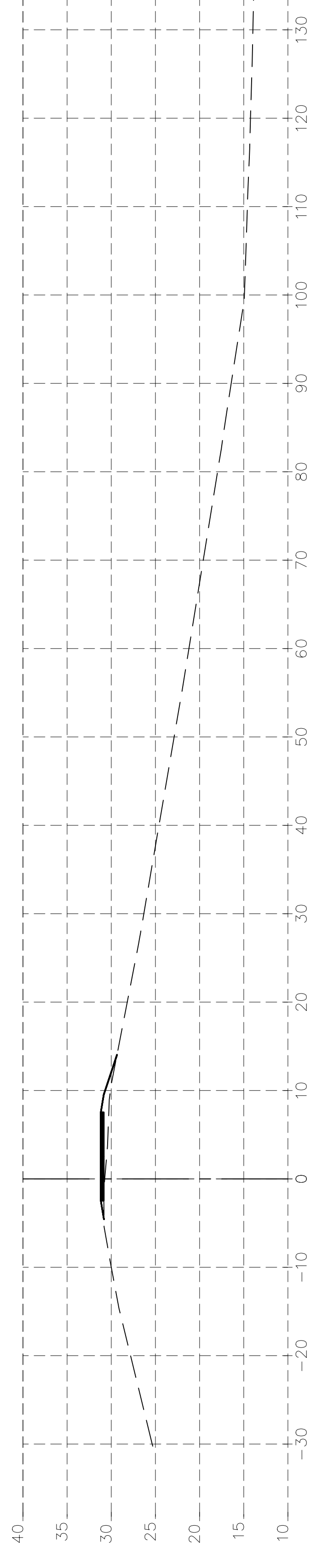
STA. 298+08



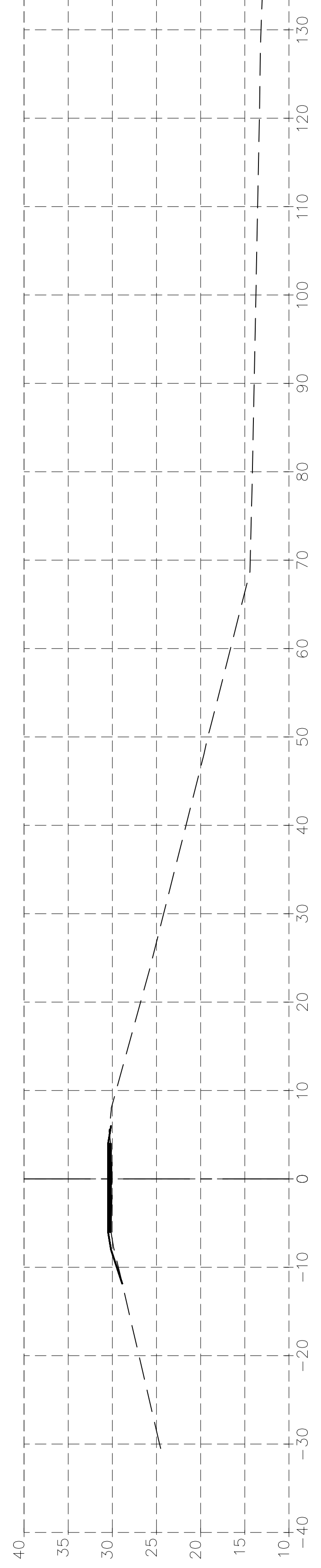
STA. 299+09



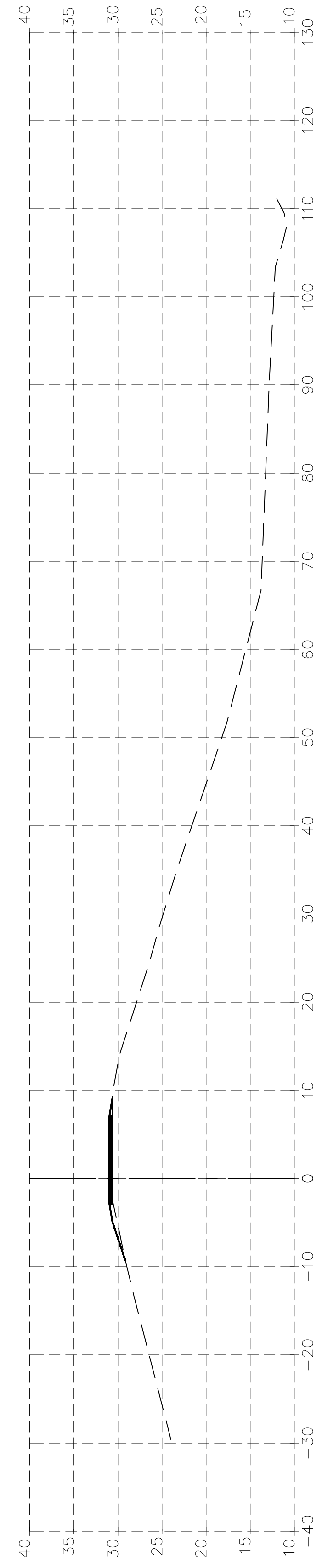
STA. 299+95



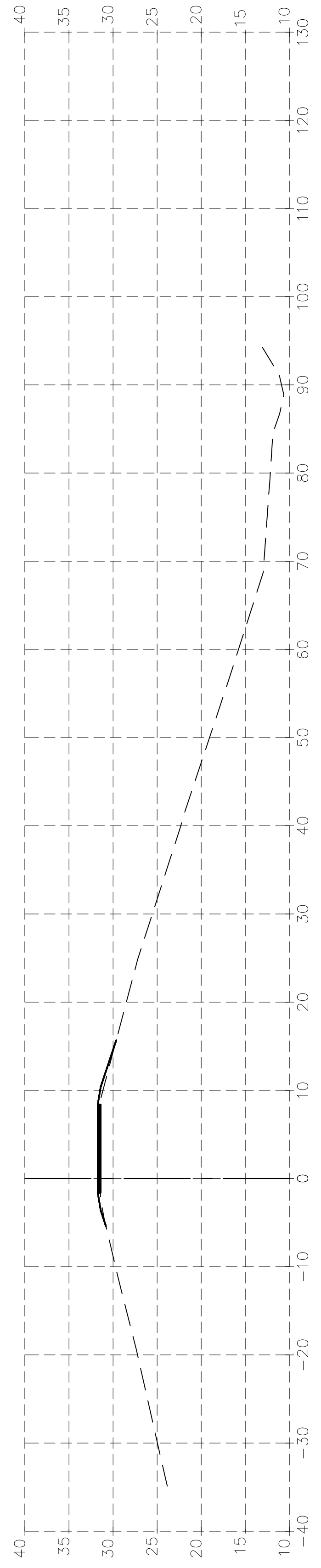
STA. 301+08 (RADIAL TO CL LEVEE)



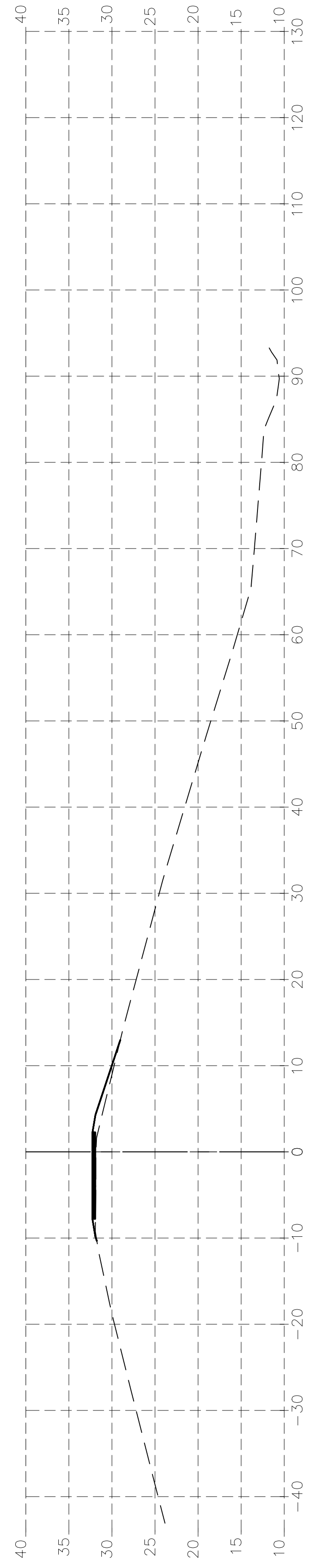
STA. 302+16



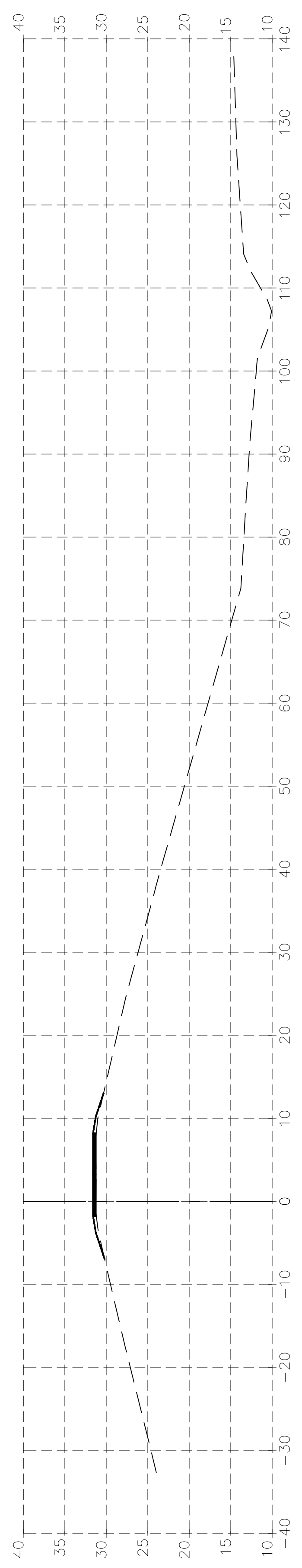
STA. 303+21



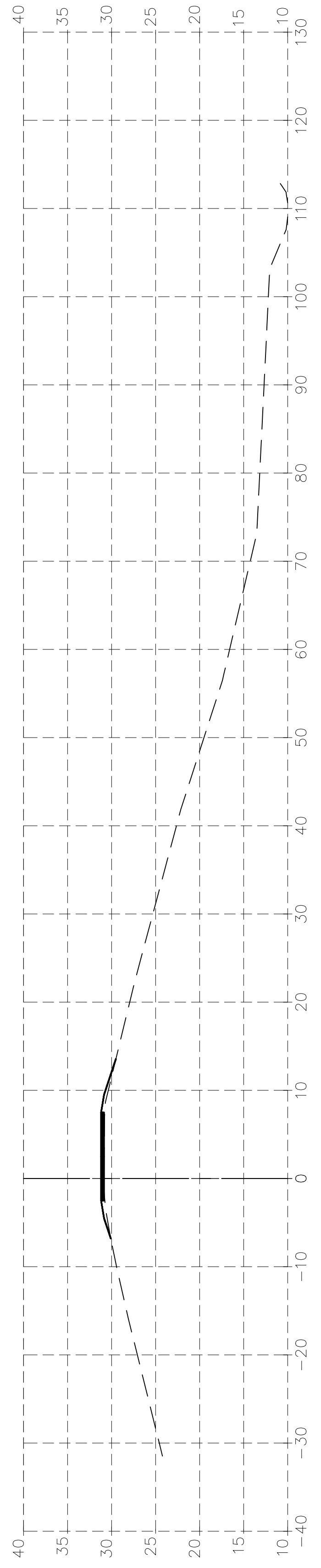
STA. 304+18



STA. 305+21



STA. 306+20



STA. 306+70