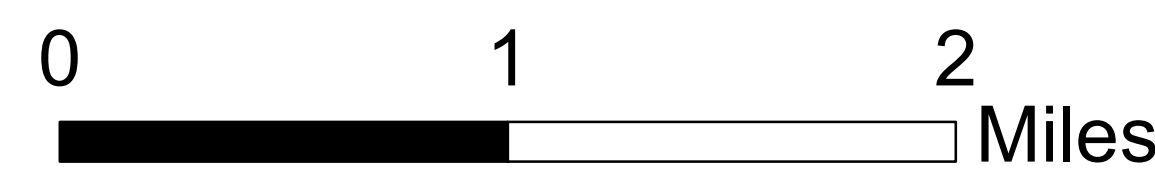



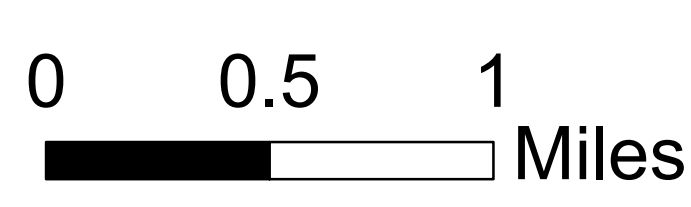
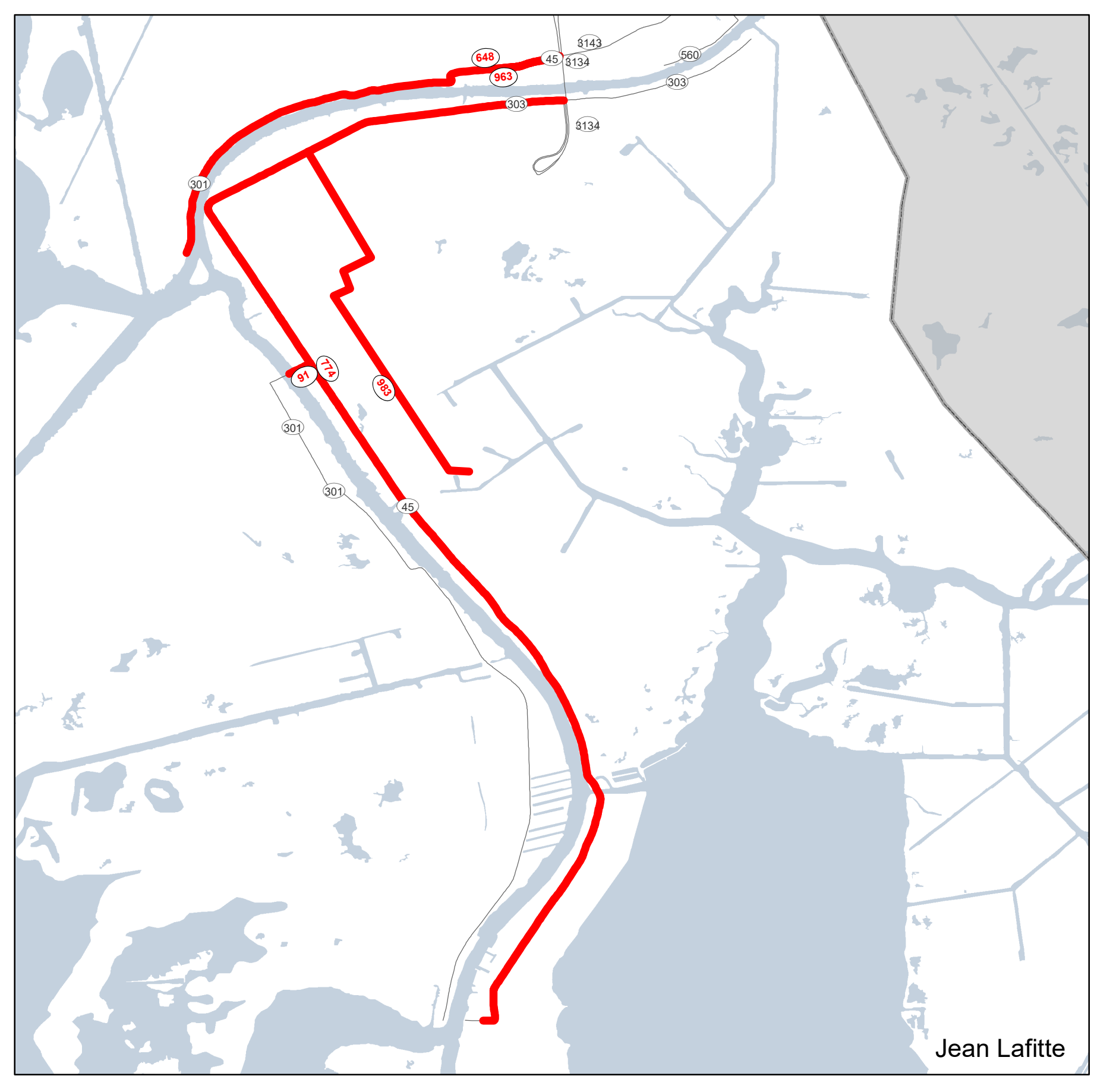
FY23-26 Transportation Improvement Program (TIP) Jefferson Parish, Louisiana

Prepared by
Regional Planning Commission for
Jefferson, Orleans, Plaquemines, St. Bernard,
St. Charles, St. John the Baptist, St. Tammany
and Tangipahoa Parishes
7/25/2022



RPCID	UAZ	PARISH	YEAR	PROJ. NUM	PROJ. NAME	CATEGORY	IMPROVEMENT	COST
91	NO	JEFFERSON	2023	H.002264	LA 302: BAYOU BARATARIA MB REPL PHASE 2	DEMO / HIGH PRIORITY	BRIDGE REPLACEMENT (KERNER'S)	\$13,050,000
95	NO	JEFFERSON	2023	H.002956	EARHART AT DAKIN	URBAN SYSTEMS	RAMP CONNECTOR (EB EARHART - DAKIN)	\$3,600,000
89	NO	JEFFERSON	2023	H.007181	L&A RD IMPROVEMENTS	URBAN SYSTEMS	NEW ROADWAY & ALIGNMENT	\$4,500,000
156	NO	JEFFERSON	2023	H.007208	HARVEY BLVD EXT (PETERS RD-MANHATTAN)	URBAN SYSTEMS	NEW ROADWAY EXTENSION	\$6,500,000
99	NO	JEFFERSON	2024	H.009794	GRETN BICYCLE ACCESS IMPROVEMENTS	ENHANCEMENTS	SIGNING AND PAVEMENT MARKING WITH MULTI USE PATH AND RELATED WORK	\$320,000
97	NO	JEFFERSON	2024	H.010418	LA 611-1 & LA 611-3: MILL & OVERLAY	PRESERVATION	PATCH MILL & OVERLAY	\$1,125,000
392	NO	JEFFERSON	2025	H.011556	LA 541: E JCT. LA 18 - W. JCT LA 18	PRESERVATION	STRIPING	\$550,000
390	NO	JEFFERSON	2025	H.011779	POWER BLVD MEDIAN IMPROVEMENTS	ENHANCEMENTS	MULTI-USE PATH	\$3,011,000
377	NO	JEFFERSON	2023	H.011805	JEFFERSON WB MISS RIVER MU PATH 3B & 3C	ENHANCEMENTS	MULTI-USE PATH	\$622,000
644	NO	JEFFERSON	2024	H.012594	LA 3134: INTERSECTION IMP @ LA 45	OPER EFFICIENCY/MOTORIST ASSISTANCE	ADD J TURNS & U TURNS AT INTERSECTION OF LA 3134 AND LA 45	\$250,000
652	NO	JEFFERSON	2023	H.012619	LA 48 @ PLANTATION RD	OPER EFFICIENCY/MOTORIST ASSISTANCE	DRAINAGE IMPROVEMENTS	\$450,000
649	NO	JEFFERSON	2024	H.012885	LA 466: 5TH ST IMPROVEMENTS (GRETN)	URBAN SYSTEMS	BIKE LANES, MULTI USE PATH, ADA SIDEWALKS	\$4,649,000
648	NO	JEFFERSON	2023	H.012978	LA 301: 280' W MCMURTY - LA 45	PRESERVATION	MILLING AND OVERLAY	\$60,000
634	NO	JEFFERSON	2023	H.013090	GRETN DOWNTOWN PEDESTRIAN IMPROVEMENTS	SAFETY	SIDEWALKS, ADA RAMPS, DRAINAGE STRUCTURES, PED ISLANDS	\$335,000
1072	NO	JEFFERSON	2023	H.013245.NO**	MOTORIST ASSISTANCE PATROL (MAP)	OPER EFFICIENCY/MOTORIST ASSISTANCE	MAP FOR NOUZA	\$10,920,000
772	NO	JEFFERSON	2023	H.013345	KAWANEE AVE, BIKE ROUTE PH 1	ENHANCEMENTS	SIGNING, STRIPING AND BRIDGE	\$546,000
780	NO	JEFFERSON	2023	H.013346	MANHATTAN BLVD. PEDESTRIAN IMPROVEMENTS	ENHANCEMENTS	PEDESTRIAN IMPROVEMENTS	\$572,000
781	NO	JEFFERSON	2023	H.013347	LA 18: 4TH ST BIKE PATH JEFFERSON PARISH	ENHANCEMENTS	BIKE PATHS	\$517,000
774	NO	JEFFERSON	2023	H.013365	LA 45 / LA 303 ROSETHORNE PATH (LAFITTE)	ENHANCEMENTS	SHARED USE PATH	\$1,194,000
786	NO	JEFFERSON	2023	H.013370	LA 48: KENNER LEVEE TRAILHEAD EXPANSION	ENHANCEMENTS	SIDEWALKS, BICYCLE FACILITIES, LANDSCAPING AND BUS SHELTERS	\$423,000
775	NO	JEFFERSON	2023	H.013435	LA 611-9 FOCIS ST. - NS RR (METAIRIE)	RAILROADS	CONNECT CROSSING WITH TRAFFIC SIGNAL FOR PREEMPTION	\$50,000
963	NO	JEFFERSON	2025	H.014284	LA 301: PRIEST CANAL BRIDGE	PRESERVATION	BRIDGE REPLACEMENT	\$1,800,000
147	NO	JEFFERSON	2024	H.014316	LAPALCO BLVD: TANGLEWOOD TO VICTORY PH 2	URBAN SYSTEMS	WIDENING TO 4 LANES	\$11,226,000
877	NO	JEFFERSON	2023	H.014334	BONNABEL: METAIRIE RD. - I-10	URBAN SYSTEMS	OVERLAY	\$2,000,000
985	NO	JEFFERSON	2023	H.014581	PETERS RD BRIDGE & EXTENSION	CORRIDOR	INBSTALL BOX CULVERT IN MURPHY CANAL AND BUILD ACCESS RD	\$13,729,000
917	NO	JEFFERSON	2024	H.014625	TERRY PARKWAY: LA 23 - US 90B	URBAN SYSTEMS	ROADWAY RECONSTRUCTION	\$794,200
983	NO	JEFFERSON	2023	H.014650	LAFITTE LEVEE TRAIL	RECREATIONAL TRAILS PROGRAM	CONSTRUCTION OF A 7000 FOOT WALKING TRAIL	\$661,000
925	NO	JEFFERSON	2024	H.014681	NINE MILE POINT RD.: US 90 - LA 18	URBAN SYSTEMS	MILL AND OVERLAY	\$1,762,500
924	NO	JEFFERSON	2025	H.014682	VETERANS BLVD: DAVID DR - CLEARVIEW PWY	URBAN SYSTEMS	MILL AND OVERLAY	\$2,123,000
996	NO	JEFFERSON	2024	H.014759	LA 3152: LEFT TURNLANE @ VILLAGE EAST	OPER EFFICIENCY/MOTORIST ASSISTANCE	ADD AN ADDITIONAL LEFT TURN LANE ON LA 3152 AT VILLAGE EAST	\$200,000
991	NO	JEFFERSON	2023	H.014760	DISTRICT 02 APPR SLAB LEVELING PHASE 3	PRESERVATION	APPROACH SLAB LEVELING WITH ASPHALT CONCRETE	\$1,501,000
998	NO	JEFFERSON	2025	H.014775	LA 49: 120 FT S 33RD ST - I-10	PRESERVATION	MILL, PATCH, AND OVERLAY	\$750,000
986	NO	JEFFERSON	2023	H.014853	LA 3154: LA 3139 - US 61	PRESERVATION	PCC PAVEMENT PATCHING AND RESTRIPIING	\$530,000
987	NO	JEFFERSON	2023	H.014910	CENTRAL AVE: NOPR RR XINGS (JEFFERSON)	RAILROADS	UPGRADE WARNING FOR THE CROSSINGS	\$150,000
926	NO	JEFFERSON	2024	H.015120	ROOSEVELT BLVD: W METAIRIE-W NAPOLÉON	URBAN SYSTEMS	RECONSTRUCTION	\$4,200,000

* Project is listed for information only and not included in STIP until Stage 0 is complete and/or project number is assigned.
**Project is not mapped, but included in the table for reference.



Disclaimer: The data herein, including but not limited to geographic data, tabular data, analytical data, electronic data structures or files, are provided "as is" without warranty of any kind, either expressed or implied, or statutory, including, but not limited to, the implied warranties or merchantability and fitness for a particular purpose. The entire risk as to the quality and performance of the data is assumed by the user. No guarantee of accuracy is granted, nor is any responsibility for reliance thereon assumed. In no event shall the Regional Planning Commission for Jefferson, Orleans, Plaquemines, St. Bernard, St. Charles, St. John the Baptist, St. Tammany, and Tangipahoa Parishes (RPC) be liable for direct, indirect, incidental, consequential, or special damages of any kind, including, but not limited to, loss of anticipated profits or benefits arising out of use of or reliance on the data. The RPC does not accept liability for any damages or misrepresentation caused by inaccuracies in the data or as a result of changes to the data caused by system transfers or other transformations or conversions, nor is there responsibility assumed to maintain the data in any manner or form. These data have been developed from the best available sources. Although efforts have been made to ensure that the data are accurate and reliable, errors and omissions originating from physical sources used to develop the data may be reflected in the data supplied. Users must be aware of these conditions and bear responsibility for the appropriate use of the information with respect to possible errors, scale, resolution, verification, positional accuracy, development methodology, time period, environmental and climatic conditions and other circumstances specific to these data. The user is responsible for understanding the accuracy limitations of the data provided herein. The burden for determining fitness for use lies entirely with the user. The user should refer to the accompanying metadata notes for a description of the data and data development procedures. Although these data have been processed successfully on computers at the RPC, no guarantee, expressed or implied, is made by RPC regarding the use of these data on any other system, nor does the act of distribution constitute or imply any such warranty. Distribution of these data is intended for information purposes and should not be considered authoritative for navigational, engineering, legal and other site-specific uses. Data was prepared by Geographic Information System (GIS) professionals, not by licensed professional land surveyors or engineers.