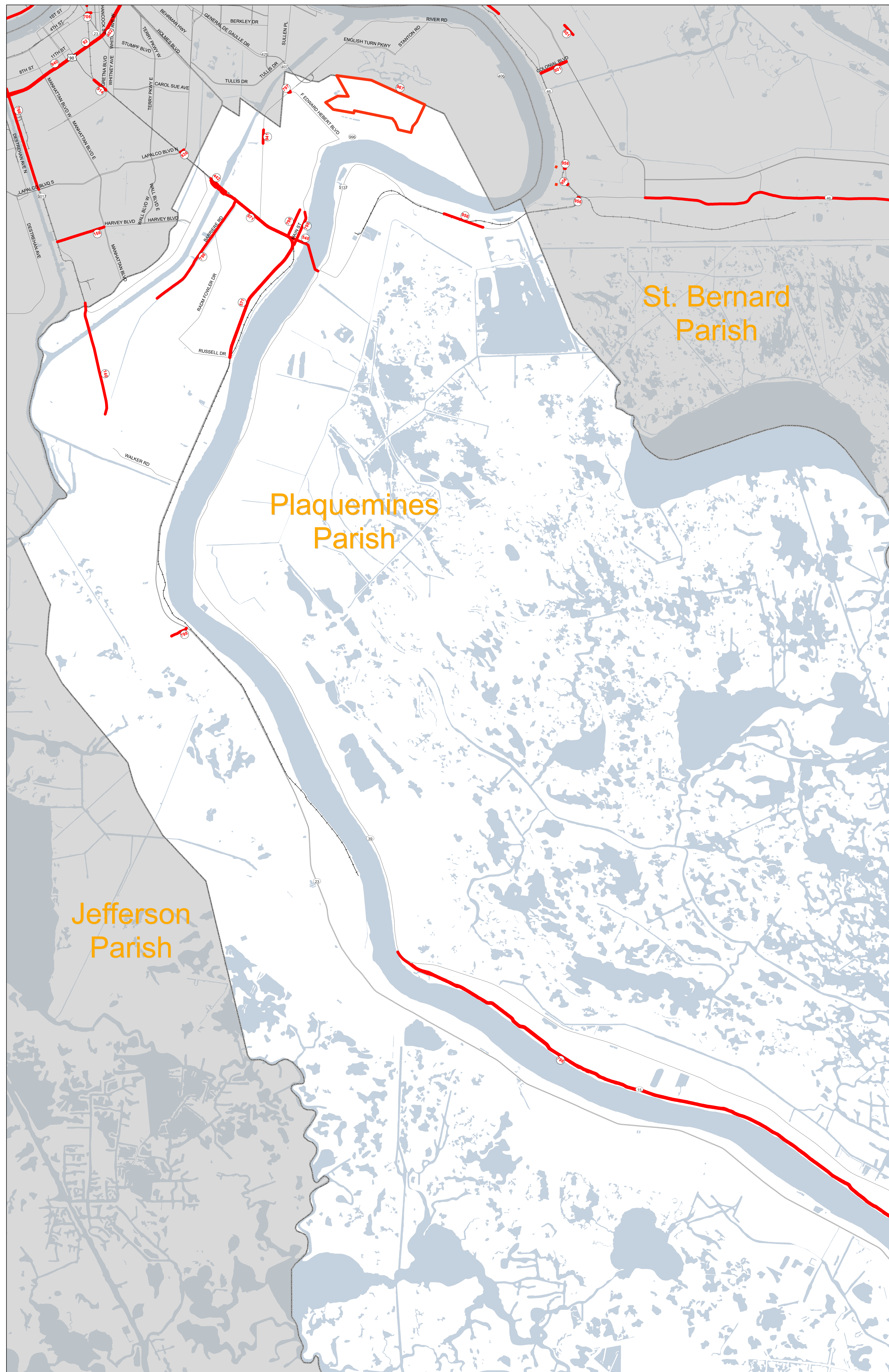




# FY21 Obligated Projects Plaquemines Parish, Louisiana

Prepared by  
Regional Planning Commission for  
Jefferson, Orleans, Plaquemines, St. Bernard,  
St. Charles, St. John the Baptist, St. Tammany  
and Tangipahoa Parishes  
12/10/2021



Disclaimer: The data herein, including but not limited to geographic data, tabular data, analytical data, electronic data structures or files, are provided "as is" without warranty of any kind, either expressed or implied, or statutory, including, but not limited to, the implied warranties or merchantability and fitness for a particular purpose. The entire risk as to the quality and performance of the data is assumed by the user. No guarantee of accuracy is provided, not in any responsibility for reliance thereon assumed. In no event shall the Regional Planning Commission for Jefferson, Orleans, Plaquemines, St. Bernard, St. Charles, St. John the Baptist, St. Tammany, and Tangipahoa Parishes (RPC) be liable for direct, indirect, incidental, consequential, or special damages of any kind, including, but not limited to, loss of anticipated profits or benefits arising out of use of or reliance on the data. The RPC does not accept liability for any damages or misrepresentation caused by inaccuracies in the data or as a result of changes to the data caused by system transfers or other transformations or conversions, nor is there responsibility assumed to maintain the data in any manner or form. These data have been developed from the best available sources. Although efforts have been made to ensure that the data are accurate and reliable, errors and omissions originating from physical sources used to develop the data may be reflected in the data supplied. Users must be aware of these conditions and bear responsibility for the appropriate use of the information with respect to possible errors, scale, resolution, notification, positional accuracy, development methodology, time period, environmental and other conditions and other circumstances specific to these data. The user is responsible for understanding the accuracy limitations of the data provided herein. The burden for determining fitness for use lies entirely with the user. The user should refer to the accompanying metadata notes for a description of the data and data development procedures. Although these data have been processed accurately or computers at the RPC, no guarantee, expressed or implied, is made by RPC regarding the use of these data on any other system, nor does the act of distribution constitute or imply any such warranty. Distribution of these data is intended for information purposes and should not be considered authoritative for navigation, engineering, legal and other site-specific uses. Data was prepared by Geographic Information System (GIS) professionals, not by licensed professional land surveyors or engineers.



FFY	RPCID	SPN	Project Title	Type of Improvement	SPONSORS	PARISHES	ROUTES	Phase	Funding Source	Percent Federal Share	Federal Funds Obligated Previous FFY	Non-Federal Funds Obligated Previous FFY	Sum of Obligations Programmed in Current TIF	Non-Federal Funds Programmed in Current TIF	Remaining Federal Funds Per Project Phase Fund Source	Remaining Federal Funds Per Federal Share of Project	Total Remaining Funds Per Project Phase	Total Remaining Funds Per Entire Project
FFY21	140	H.008068	PETERS ROAD BRIDGE & EXTENSION PHASE 2A AND 2B	CONSTRUCTION PHASE 2A AND 2B	DOTD, PLAQUEMINES	PLAQUEMINES	LA 1261, LA 3017, LA 3017	Right of Way	STP-200K	80	\$0	\$906,331	\$906,331	\$0	\$0	\$0	\$0	\$0
FFY21	442	H.004791	LA 23 BELLE CHASSE BRIDGE & TUNNEL(HB)	REPLACE BRIDGE AND TUNNEL	DOTD	PLAQUEMINES	LA 23	Construction	NHPP	80	\$18,079,046	\$4,540,134	\$22,659,999	N/A	\$0	\$15,538,862	\$15,538,862	\$147,234,411
FFY21	442	H.004791	LA 23 BELLE CHASSE BRIDGE & TUNNEL(HB)	REPLACE BRIDGE AND TUNNEL	DOTD	PLAQUEMINES	LA 23	Construction	STP-200K	100	\$1,542,154	\$0	\$1,542,154	N/A	\$0	\$1,542,154	\$1,542,154	\$169,984,000
FFY21	442	H.004791	LA 23 BELLE CHASSE BRIDGE & TUNNEL(HB)	REPLACE BRIDGE AND TUNNEL	DOTD	PLAQUEMINES	LA 23	Design [Engineering]	STP FLEX	80	\$148,548	\$27,137	\$185,685	N/A	\$0	\$185,685	\$185,685	\$169,808,315
FFY21	442	H.004791	LA 23 BELLE CHASSE BRIDGE & TUNNEL(HB)	REPLACE BRIDGE AND TUNNEL	DOTD	PLAQUEMINES	LA 23	Environmental	STP F50	80	\$48,145	\$11,067	\$59,212	N/A	\$0	\$59,212	\$59,212	\$169,749,103
FFY21	548	H.011716	PLAQ. PAR. FERRY LAND-REPLACE DOLPHINS	REPLACE FERRY LANDS DOLPHINS	DOTD	PLAQUEMINES		Construction	FA DISCR	80	\$101,687	\$25,453	\$127,140	\$886,000	\$208,000	\$93,687	\$93,687	\$172,130
FFY21	571	H.012560	LA 23 TUNNEL - RUSSELL DR	COLD PLANE & OVERLAY, NEW STRIPPING & MARKERS	DOTD	PLAQUEMINES	LA 23	Construction	NHPP	80	\$431,251	\$107,813	\$539,064	\$3,546,222	\$886,555	\$3,114,970	\$3,114,970	\$3,893,713
FFY21	793	H.008200	LA 406 ROUNDABOUT AT F E MIBERT	CONSTRUCT ROUNDABOUT	DOTD	PLAQUEMINES	A LOCAL, LA 406	Design [Engineering]	STP-200K	80	\$108,945	\$27,016	\$135,961	\$96,000	\$43,000	\$0	\$2,615,135	\$2,615,135
FFY21	798	H.011949	RWD SIGNING PLAQUEMINES PARISH	PURCHASE AND INSTALL REGULATORY & WARNING SIGNS, ETC.	DOTD	PLAQUEMINES	A LOCAL	Construction	HOPEPPN	100	\$1,116,911	\$1,124,627	\$2,241,538	\$1,586,984	\$0	\$470,013	\$558,564	\$558,564
FFY21	841	H.016487	LA 406 ST. TURN LANE AT GREEN TRAILS DR	ADD LEFT TURN LANE ON LA 406 AT GREEN TRAILS DR.	DOTD	PLAQUEMINES	LA 406	Construction	STP FLEX	80	\$1,202,513	\$300,628	\$1,503,141	\$943,120	\$235,780	\$0	\$0	\$0
FFY21	901	H.016651	WOODLANDS TRAIL RECONSTRUCTION		DOTD	PLAQUEMINES		Construction	RTP	80	\$81,000	\$19,200	\$100,200	\$65,000	\$0	\$0	\$0	
FFY21	956	H.011103	NS SEVERAL RR KINGS (PLAQUEM. & ST. BERN)		DOTD	PLAQUEMINES, ST. BERNARD		Construction	RAIL HE	100	\$83,225	\$18,269	\$101,494	\$83,225	\$18,269	\$0	\$0	\$0
FFY21	956	H.011103	NS SEVERAL RR KINGS (PLAQUEM. & ST. BERN)		DOTD	PLAQUEMINES, ST. BERNARD		Construction	RAIL PD	100	\$0	\$103,428	\$103,428	\$0	\$0	\$83,225	\$83,225	\$101,494