
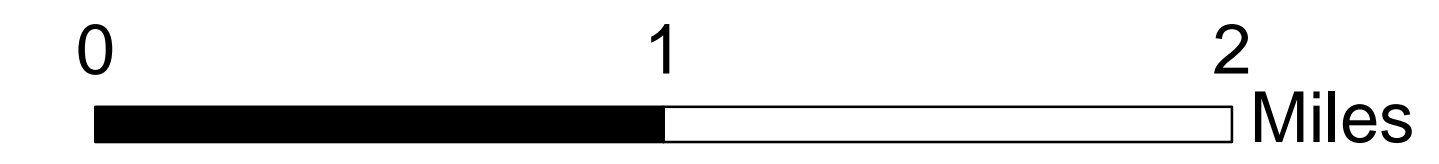
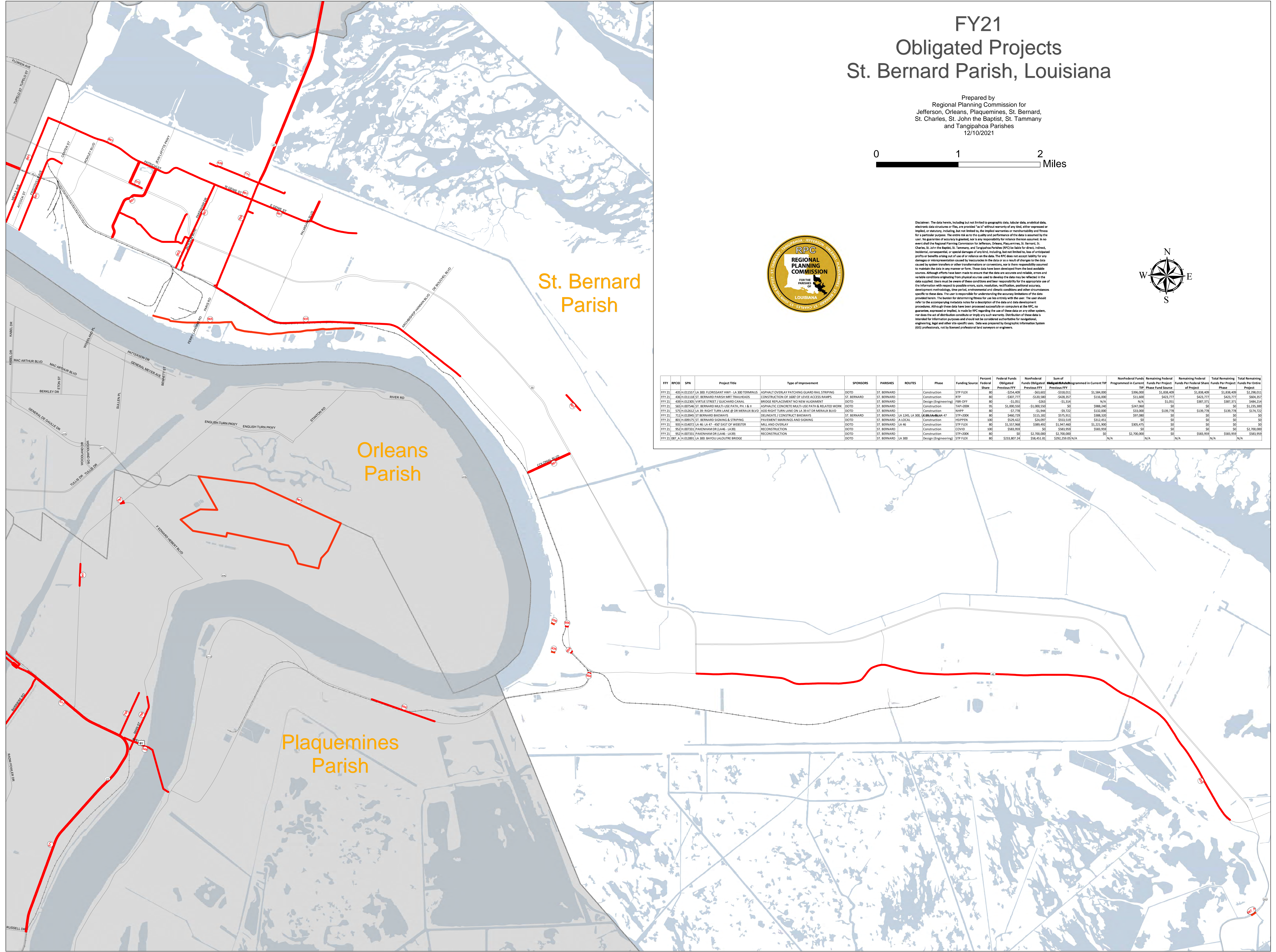


FY21 Obligated Projects St. Bernard Parish, Louisiana

Prepared by
Regional Planning Commission for
Jefferson, Orleans, Plaquemines, St. Bernard,
St. Charles, St. John the Baptist, St. Tammany
and Tangipahoa Parishes
12/10/2021



Disclaimer: The data herein, including but not limited to geographic data, tabular data, analytical data, electronic data structures or files, are provided "as is" without warranty of any kind, either expressed or implied, or statutory, including, but not limited to, the implied warranties or merchantability and fitness for a particular purpose. The entire risk as to the quality and performance of the data is assumed by the user. No guarantee of accuracy is granted, nor is any responsibility for reliance thereon assumed, in no event shall the Regional Planning Commission for Jefferson, Orleans, Plaquemines, St. Bernard, St. Charles, St. John the Baptist, St. Tammany, and Tangipahoa Parishes (RPC) be liable for direct, indirect, incidental, consequential, or special damages of any kind, including, but not limited to, loss of anticipated profits or benefits arising out of use of or reliance on the data. The RPC does not accept liability for any damages or misrepresentation caused by inaccuracies in the data or as a result of changes to the data caused by system transfers or other transformations or conversions, nor is there responsibility assumed to maintain the data in any manner or form. These data have been developed from the best available sources. Although efforts have been made to ensure that the data are accurate and reliable, errors and variable conditions originating from physical sources used to develop the data may be reflected in the data supplied. Users must be aware of these conditions and bear responsibility for the appropriate use of the information with respect to possible errors, such as: misreading, misclassification, jurisdictional accuracy, development methodology, time period, environmental and climatic conditions and other circumstances specific to these data. The user is responsible for understanding the accuracy limitations of the data provided herein. The burden for determining fitness for use lies entirely with the user. The user should refer to the accompanying metadata notes for a description of the data and data development procedures. Although these data have been processed successfully on computers at the RPC, no guarantee, expressed or implied, is made by RPC regarding the use of these data on any other system, nor does the act of distribution constitute or imply any such warranty. Distribution of these data is intended for information purposes and should not be considered authoritative for navigational, engineering, legal and other site specific uses. Data was prepared by Geographic Information System (GIS) professionals, not by licensed professional land surveyors or engineers.



FFY	RPCID	SPN	Project Title	Type of Improvement	SPONSORS	PARISHES	ROUTES	Phase	Funding Source	Percent Share	Federal Funds Obligated Previous FFY	Non-Federal Funds Obligated Previous FFY	Sum of Obligations in Current FFY	Non-Federal Funds Programmed in Current FFY	Remaining Federal Funds Per Project	Remaining Federal Funds of Project	Total Remaining Funds Per Project	Total Remaining Funds Per Project
FFY 21	435	H.01257	LA 300 FLOISSANT HWY - LA 300 TERMINUS	ASPHALT OVERLAY PATCHING GUARD RAIL STRIPING	DOTD	ST. BERNARD		Construction	STP FLEX	80	\$254,439	\$63,602	\$318,041	\$1,584,000	\$395,000	\$1,838,400	\$1,838,400	\$2,238,011
FFY 21	436	H.01218	ST. BERNARD PARISH HWY TRAILHEADS	CONSTRUCTION OF 500' OF LEVEE ACCESS RAMPS	ST. BERNARD	ST. BERNARD		Construction	STP	80	\$307,777	\$120,388	\$428,165	\$16,000	\$444,165	\$444,165	\$444,165	\$604,857
FFY 21	439	H.01236	WIRTLE STREET / GURCHARD CANAL	BRIDGE REPLACEMENT NO NEW ASSIGNMENT	DOTD	ST. BERNARD		Design/Engineering	FIRE OFF	80	\$1,051	\$263	\$1,314	N/A	\$1,314	\$887,371	\$887,371	\$884,214
FFY 21	560	H.00754	ST. BERNARD MULTI-USE PATH, PH. I & II	ASPHALTIC CONCRETE MULTI-USE PATH & RELATED WORK	DOTD	ST. BERNARD		Construction	TAP-200K	95	\$1,000,550	\$1,000,550	\$0	\$988,200	\$247,060	\$0	\$0	\$1,235,260
FFY 21	570	H.01212	LA 86 RIGHT TURN LANE @ DE MERIAUX BLVD	400' RIGHT TURN LANE ON LA 86 AT DE MERIAUX BLVD	DOTD	ST. BERNARD		Construction	HWY	80	\$1,778	\$1,946	\$3,724	\$132,000	\$18,000	\$139,778	\$139,778	\$214,212
FFY 21	711	H.01345	ST. BERNARD BIKEWAYS	DELINEATE / CONTRACT BIKEWAYS	ST. BERNARD	ST. BERNARD	LA 1245, LA 300	Construction	STP-200K	80	\$460,729	\$115,182	\$575,911	\$388,300	\$97,080	\$0	\$0	\$0
FFY 21	801	H.00970	ST. BERNARD SIGNING & STRIPING	PAVEMENT MARKINGS AND SIGNING	DOTD	ST. BERNARD	LA LOCAL	Construction	HWY/STP	100	\$279,422	\$84,097	\$363,519	\$0	\$0	\$0	\$0	\$0
FFY 21	810	H.00497	LA 46 LA 46 EAST OF WEBSTER	MILANO OVERLAY	DOTD	ST. BERNARD	LA 46	Construction	STP FLEX	80	\$1,102,968	\$389,852	\$1,492,820	\$1,221,900	\$305,475	\$0	\$0	\$0
FFY 21	812	H.00781	PAKENHAM DR (LA46 - LA 86)	RECONSTRUCTION	DOTD	ST. BERNARD		Construction	STP-200K	80	\$588,999	\$0	\$588,999	\$88,999	\$0	\$0	\$0	\$2,700,000
FFY 21	812	H.00781	PAKENHAM DR (LA46 - LA 86)	RECONSTRUCTION	DOTD	ST. BERNARD		Construction	STP-200K	80	\$0	\$2,700,000	\$2,700,000	\$0	\$0	\$0	\$0	\$588,999
FFY 21	827	A.H.01289	LA 300 BAYOU LA LOUISE BRIDGE	RECONSTRUCTION	DOTD	ST. BERNARD	LA 300	Design/Engineering	STP FLEX	80	\$281,807.24	\$58,451.81	\$340,259.05	N/A	\$2,700,000	\$2,700,000	\$2,700,000	\$588,999