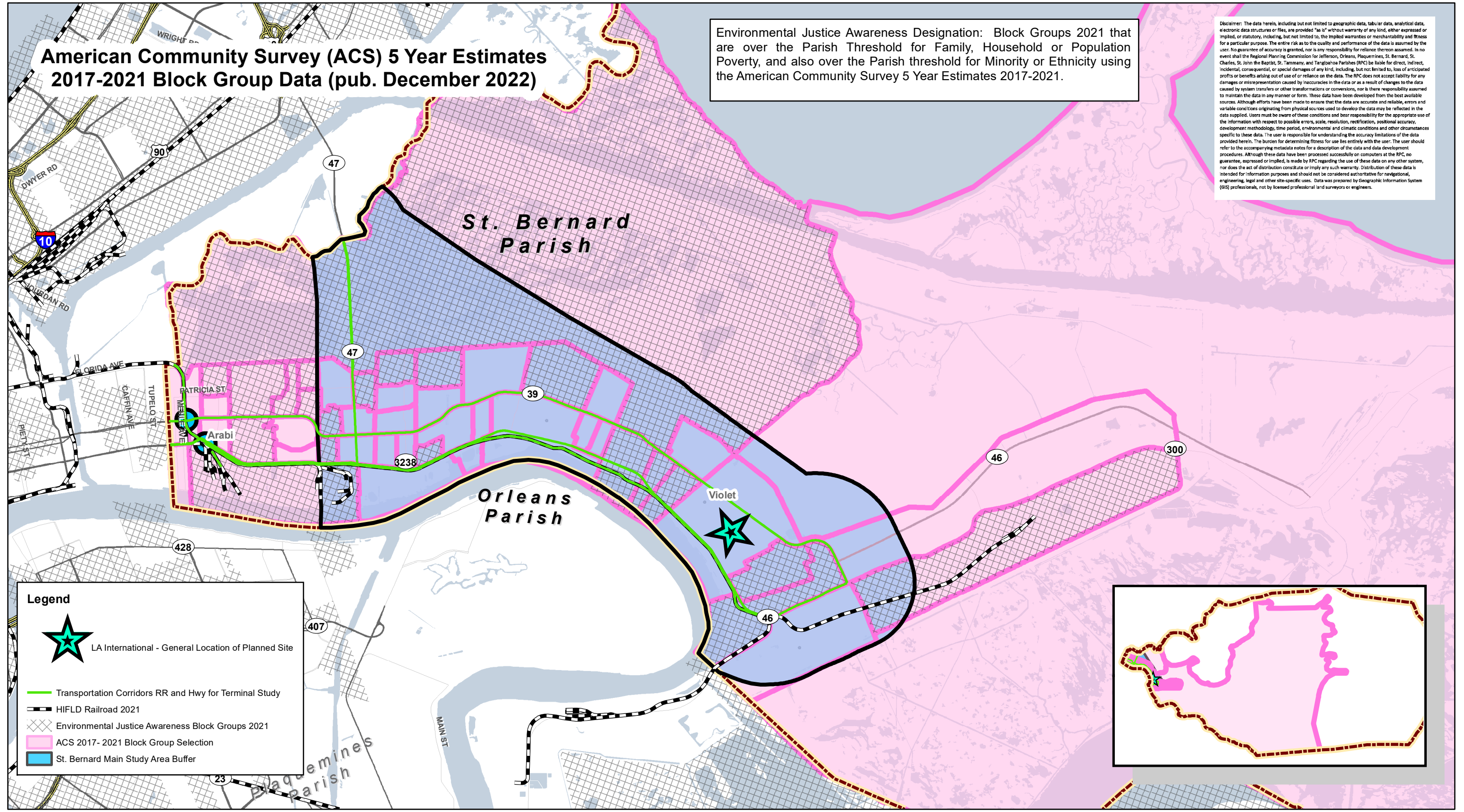



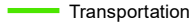

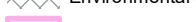


**American Community Survey (ACS) 5 Year Estimates
2017-2021 Block Group Data (pub. December 2022)**

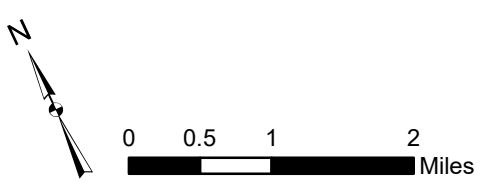
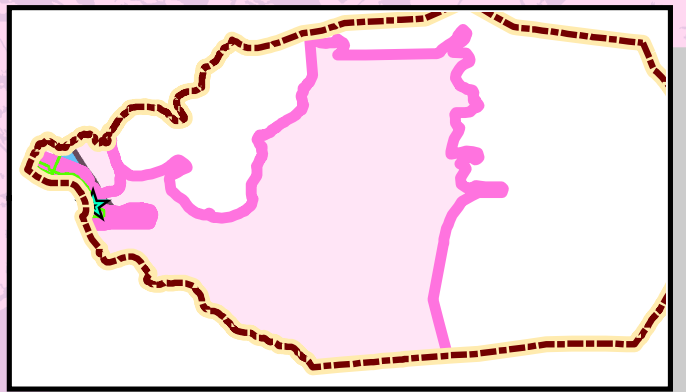
Environmental Justice Awareness Designation: Block Groups 2021 that are over the Parish Threshold for Family, Household or Population Poverty, and also over the Parish threshold for Minority or Ethnicity using the American Community Survey 5 Year Estimates 2017-2021.

Disclaimer: The data herein, including but not limited to geographic data, tabular data, analytical data, electronic data structures or files, are provided "as is" without warranty of any kind, either expressed or implied, or statutory, including, but not limited to, the implied warranties of merchantability and fitness for a particular purpose. The entire risk as to the quality and performance of the data is assumed by the user. No guarantee of accuracy is granted, nor is any responsibility for reliance thereon assumed. In no event shall the Regional Planning Commission for Jefferson, Orleans, Plaquemines, St. Bernard, St. Charles, St. John the Baptist, St. Tammany, and Tangipahoa Parishes (RPC) be liable for direct, indirect, incidental, consequential, or special damages of any kind, including, but not limited to, loss of anticipated profits or benefits arising out of use of or reliance on the data. The RPC does not accept liability for any damages or misrepresentation caused by inaccuracies in the data or as a result of changes to the data caused by system transfers or other transformations or conversions, nor is there responsibility assumed to maintain the data in any manner or form. These data have been developed from the best available sources. Although efforts have been made to ensure that the data are accurate and reliable, errors and variable conditions originating from physical sources used to develop the data may be reflected in the data supplied. Users must be aware of these conditions and bear responsibility for the appropriate use of the information with respect to possible errors, scale, resolution, rectification, positional accuracy, development methodology, time period, environmental and climatic conditions and other circumstances specific to these data. The user is responsible for understanding the accuracy limitations of the data provided herein. The burden for determining fitness for use lies entirely with the user. The user should refer to the accompanying metadata notes for a description of the data and data development procedures. Although these data have been processed successfully on computers at the RPC, no guarantee, expressed or implied, is made by RPC regarding the use of these data on any other system, nor does the act of distribution constitute or imply any such warranty. Distribution of these data is intended for information purposes and should not be considered authoritative for navigational, engineering, legal and other site-specific uses. Data was prepared by Geographic Information System (GIS) professionals, not by licensed professional land surveyors or engineers.



Legend

-  LA International - General Location of Planned Site
-  Transportation Corridors RR and Hwy for Terminal Study
-  HIFLD Railroad 2021
-  Environmental Justice Awareness Block Groups 2021
-  ACS 2017- 2021 Block Group Selection
-  St. Bernard Main Study Area Buffer



**A-3.23-SBP - STAGE 0 SBP ACCESS MANAGEMENT
PROPOSED AOI FOR DEMOGRAPHICS - ACS 2021 DRAFT 3
ST. BERNARD PARISH, LOUISIANA**

Prepared by the Regional Planning Commission for Jefferson, Orleans, Plaquemines, St. Bernard, St. Charles, St. John the Baptist, St. Tammany and Tangipahoa Parishes
September 2023

